Dryden Gold Technical Details – Drilling

Drillhole location data, composite information and technical descriptions of reported holes can be found below. Majority of the drilling to date has been completed within Dryden Gold's Gold Rock project with various holes on the Sherridon and Hyndman projects.

Coordinate Table Gold Rock

Hole Number	Easting (NAD83/15N)	Northing (NAD83/15N)	Accuracy (+/- m)	Elevation (m)	Azimuth (°)	Dip (°)	Depth (m)
KW-23-001	522,212	5,476,937	3	400	310	-50	83
KW-23-002	522,232	5,476,962	3	400	310	-50	77
KW-23-003	522,307	5,477,071	3	400	340	-50	74
KW-23-004	522,585	5,477,440	3	400	340	-50	101
KW-23-005	522,781	5,477,437	3	402	310	-50	182
KW-23-006	522,165	5,476,593	3	408	317	-50	146
KW-23-007	522,165	5,476,593	3	408	320	-55	158
KW-23-009	521,992	5,476,783	3	397	132	-50	32
KW-23-009A	521,992	5,476,783	3	397	132	-50	185
KW-23-010	521,923	5,476,284	3	402	318	-50	177
KW-23-015	522,165	5,476,593	3	408	328	-50	155
KW-23-016	522,132	5,476,629	3	409	310	-50	62
KW-23-017	522,132	5,476,629	3	409	310	-60	74
KW-23-018	522,132	5,476,629	3	409	310	-70	107
KW-24-001	521,485.12	5,476,475.68	0.53	397.56	340	-50	221
KW-24-002	521,484.87	5,476,475.68	0.53	397.56	316	-50	182
KW-24-003	521,422	5,476,511	3	400	306	-50	101
KW-24-004	521,401	5,476,492	3	394	304	-55	77
KW-24-005	521,413	5,476,391	3	390	300	-50	188
KW-24-006	521,375	5,476,349	3	389	300	-50	161
KW-24-007	521,401	5,476,492	3	394	304	-65	107
KW-24-008	521,512	5,476,497	3	397	340	-50	254
KW-24-009	521,996	5,476,223	3	402	318	-50	407

Hole Number	Easting (NAD83/15N)	Northing (NAD83/15N)	Accuracy (+/- m)	Elevation (m)	Azimuth (°)	Dip (°)	Depth (m)
KW-24-010	521,996	5,476,222	3	402	309	-50	371
KW-24-013	521,779.05	5,476,307.81	0.44	393	310	-50	101
KW-24-014	521,847.17	5,476,401.48	0.72	396	308	-50	71
KW-24-015	520,666	5,475,305	3	456	340	-50	173
KW-24-016	520,666	5,475,305	3	456	311	-50	131
KW-24-017	521,508.35	5,476,485.71	0.48	398.37	325	-60	260
KW-24-018	521,992	5,476,783	3	401	130	-63	206
KW-24-019	522,126.18	5476550.29	0.49	420.15	316	-55	130
KW-24-020	522,126.14	5,476,550.59	0.49	420.15	316	-65	152
KW-24-021	522,126.21	5,476,551.19	0.49	420.15	330	-60	152
KW-24-022	522,117.07	5,476,617.28	0.37	405.53	311	-55	62
KW-24-023	522,131.09	5,476606.84	0.42	405.58	315	-58	101
KW-24-024	521,511	5,476,497	3	397	325	-65	284
KW-24-025	521,511	5,476,497	3	397	331	-58	251
KW-24-026	521,512	5,476,497	3	397	324	-68	272
KW-24-027	521,512	5,476,497	3	397	330	-70	281
KW-24-028	521,562.84	5,476,481.41	0.40	426	330	-60	308
KW-24-029	521,562.95	5,476,481.41	0.40	426	340	-55	311
KW-25-001	521,564	5,476,485	3	408	325	-65	350
KW-25-002	521,632.52	5,476,431.83	0.51	388.25	325	-60	450
KW-25-003	521,632.72	5,476,431.83	0.51	388.25	332	-55	430
KW-25-004	521,632.19	5,476,431.83	0.51	389.01	312	-60	416
KW-25-005	521,632.82	5,476,431.63	0.51	389.01	318	-66	425
KW-25-006A	521,632.22	5,476,431.63	0.51	389.01	332	-70	590
KW-25-007	521,484.5	5,476,474.68	0.51	397.56	305	-66	233
DGR-25-001	522,016.28	5,477,157.09	0.64	412.64	310	-60	178
DGR-25-002	521,785.49	5,477,210.95	0.69	384.80	136	-65	422

Hole Number	Easting (NAD83/15N)	Northing (NAD83/15N)	Accuracy (+/- m)	Elevation (m)	Azimuth (°)	Dip (°)	Depth (m)
DGR-25-003	521,785.69	5,477,210.95	0.69	384.80	114	-45	317
DGR-25-004	521,588.64	5,476,978.91	1.02	385.11	120	-45	146
DGR-25-006	521,543.34	5,476,937.73	0.84	386.16	130	-60	290
DGR-25-007	52,1543.34	5,476,937.33	0.84	386.16	130	-45	224
DGR-25-008	521,542.59	5,476,843.81	0.74	386.03	118	-45	119
DGR-25-009A	521,562.34	5,476,480.41	0.40	408.59	307	-67	362
DGR-25-010	521,564	5,476,486	3	410	307	-74	359
DGR-25-011	521,595.76	5,476,550.17	0.52	408.66	310	-67	356
DGR-25-012	521,595.96	5,476,550.17	0.52	408.66	328	-75	287
DGR-25-013	521,604.95	5,476,574.81	0.78	408.35	306	-64	329
DGR-25-014	521,501.69	5,476,417.65	0.68	398.61	337	-69	353
DGR-25-015	521,507.50	5,476,585.93	0.51	393.90	321	-58	200
DGR-25-016	521,507.70	5,476,585.93	0.51	393.90	330	-63	222.5
DGR-25-017	521,484.87	5,476,477.68	0.53	397.56	302	-45	212
DGR-25-018	521,766.05	5,476,271.66	0.77	389.74	315	-45	581
DGR-25-019	522,035.80	5,477,208.34	0.90	410.74	303	-70	371
DGR-25-020	521,822.86	5,476,981.35	0.78	387.93	313	-45	236
DGR-25-021	521,821.94	5,476,979.09	0.78	387.93	280	-45	212
DGR-25-022	521,821.94	5,476,981.35	0.78	387.93	341	-45	230
DGR-25-023	521,899.73	5,477,062.33	0.75	396.36	295	-60	170
DGR-25-024	521,914.07	5,477,281.91	0.38	395.48	295	-45	101
DGR-25-025	521,519.03	5,476,796.19	0.93	385.97.	113	-45	101
DGR-25-026	521,470.20	5,476,829.92	0.35	384.35	105	-58	251
DGR-25-027	521,470.30	5,476,765.76	0.51	387.05	103	-45	113
DGR-25-028	521,470.30	5,476,766.06	0.51	387.05	150	-60	254
DGR-25-029	521,609.26	5,476,655.75	0.50	391.72	295	-77	425
DGR-25-030A	521,614	5,476,653	3	392	263	-77	422

Hole Number	Easting (NAD83/15N)	Northing (NAD83/15N)	Accuracy (+/- m)	Elevation (m)	Azimuth (°)	Dip (°)	Depth (m)
DGR-25-031	521,590.23	5,476,977.12	0.85	384.70	103	-45	806
DGR-25-032	521,542.59	5,476,845.81	0.74	386.22	129	-65	194
DGR-25-033	521,468.86	5,476,829.92	0.35	384.35	119	-45	173
DGR-25-034	521,470.70	5,476,762.68	1.03	387.97	113	-62	191
DGR-25-035	521,607.53	5,476,658.74	0.74	390.85	332	-61	260
DGR-25-036	522,111.89	5,476,612.91	0.38	405.79	280	-45	101
DGR-25-038	522,057	5,476,714	3	397	285	-47	134
DGR-25-039	522,051.96	5,476,712.85	0.25	397.07	344	-53	134
DGR-25-040	522,123.94	5,476,541.07	0.25	418.69	285	-45	92
DGR-25-041	522,123.89	5,476,541.86	0.25	418.69	325	-45	108.25
DGR-26-042A	521,585.85	5,476,979.62	0.78	384.86	142	-70	419
DGR-26-043	522,008.19	5,476,671.98	0.30	387.45	310	-45	74
DGR-26-046	521,907.89	5,476,499.73	0.29	387.52	310	-45	50
DGR-26-047	521,974.36	5,476,338.3	0.55	401.25	315	-56	314
DGR-26-048	522,287.68	5,476,888.42	0.48	395.09	305	-55	230
DGR-26-049	522,354.83	5,476,835.77	0.9	386.06	312	-52	341.4
DGR-26-050	522,412.23	5,476,856.25	0.88	385.27	308	-60	389
DGR-26-051	522,209.48	5,476,937.79	0.29	419.95	264	-78	209
DGR-26-052	522,205.17	5,476,935.59	0.49	419.44	007	-73	158
DGR-26-053	521,505.93	5,476,483.37	0.66	398.35	308	-50	212
DGR-26-054	521,507.9	5,476,585.93	0.51	393.90	341	-63	224
DGR-26-055	521,561.34	5,476,481.41	0.40	408.59	299	-53	275
DGR-26-056	521,595.61	5,476,549.35	0.59	407.63	297	-60	275
DGR-26-057	522,206.06	5,476,643.63	0.68	403.54	308	-55	350
DGR-26-058	521,471.35	5,476,759.93	0.81	387.54	125	-46	251
DGR-26-059	521,608.76	5,476,664.01	0.66	391.18	124	-55	664.8
DGR-26-060C	521,915.10	5,477,146.26	0.51	395.52	121	-56	704

Hole Number	Easting (NAD83/15N)	Northing (NAD83/15N)	Accuracy (+/- m)	Elevation (m)	Azimuth (°)	Dip (°)	Depth (m)
DGR-26-061	521,640.61	5,476,433.79	0.54	385	306	-71	554
DGR-26-062	5221,38.936	5,476,513.363	0.30	417.21	318	-57	245
DGR-26-063	522,175.34	5,476,577.25	0.42	408.91	317	-71	269
DGR-26-064	522,171.44	5,476,487.15	0.41	413.18	105	-55	314
DGR-26-065	522,077.10	5,476,645.80	0.23	397.66	260	-65	626
DGR-26-066	521,603.66	5,475,965.40	0.51	407.57	290	-63	272
DGR-26-067	521,662.79	5,476,008.7	0.57	407.82	295	-69	251
DGR-26-068	521,736.71	5,476,057.99	0.62	400.17	300	-63	302
DGR-26-069	521,721.35	5,476,113.35	0.63	401.65	300	-60	197
DGR-26-070	521,741.51	5,476,083.77	0.69	401.55	328	-66	296
DGR-26-071	522,007.45	5,476,220.27	0.26	408.19	323	-52	296
DGR-26-072B	522,001.81	5,476,216.63	0.32	407.58	328	-62	512
DGR-26-073	522,023.36	5,476,171.37	0.61	405.40	335	-58	554
DGR-26-074	522,023.86	5,476,171.37	0.61	405.40	327	-62	545
DGR-26-075	522,121.38	5,476,453.51	0.60	411.62	315	-60	392
DGR-26-076B	522,177.38	5,476,574.88	0.71	410.88	319	-65	455
DGR-26-077	521,395.30	5,476,472.40	0.61	392.67	313	-75	152
DGR-26-078	522176.31	5476831.33	0.49	393.91	315	-45	389
DGR-26-079	521,394.89	5,476,473.10	0.61	392.67	300	-62	137
DGR-26-080	521,394.89	5,476,472.20	0.61	392.67	300	-62	92
DGR-26-081	522,408.17	5,476,998.10	0.75	391.05	310	-45	281
DGR-26-082	521460.	5476783.84	0.99	387.22	142	-45	296
DGR-26-083	522,408.17	5,476,997.48	0.75	391.05	310	-65	308
DGR-26-086	522,612.20	5,477,476.24	0.47	418.80	317	-75	155
DGR-26-087	522,611.87	5,477,476.24	0.47	418.80	290	-82	215
DGR-26-089	522,675.16	5,477,521.72	0.87	405.37	317	-45	101
DGR-26-090	522,244.23	5,476,682.18	0.95	395.28	315	-68	428

Coordinate Table Sherridon

Hole Number	Easting (NAD83/15N)	Northing (NAD83/15N)	Accuracy (+/- m)	Elevation (m)	Azimuth (°)	Dip (°)	Depth (m)
DSH-25-001	514,163	5,454,445	3	460	340	-45	527
DSH-25-002	513,824	5,454,482	3	463	352	-45	377
DSH-25-003	513,957	5,454,659	3	464	330	-45	338
DSH-25-004	514,268	5,454,393	3	464	341	-45	422
DSH-25-005	514,326	5,454,199	3	462	340	-45	446
DSH-25-006	513,167	5,454,883	3	457	340	-45	602

Coordinate Table Mud Lake

Hole Number	Easting (NAD83/15N)	Northing (NAD83/15N)	Accuracy (+/- m)	Elevation (m)	Azimuth (°)	Dip (°)	Depth (m)
DML-25-001	523,764.8	5,479,047.32	0.44	429.50	308	-45	305
DML-25-002	523,881.2	5,478,956.81	0.76	416.02	313	-45	272
DML-25-003	523,390.8	5,478,691.47	1.13	423.11	280	-45	242
DML-25-004	523,675.2	5,478,651.19	1.18	388.49	347	-45	398

Coordinate Table Hyndman

Hole Number	Easting (NAD83/15N)	Northing (NAD83/15N)	Accuracy (+/- m)	Elevation (m)	Azimuth (°)	Dip (°)	Depth (m)
DHY-25-001	567656	5486913	3	460	200	-50	350
DHY-25-002	566043	5489117	3	450	230	-50	200
DHY-25-003	565917	5489094	3	441	230	-50	302
DHY-25-004	565752	5488969	3	445	230	-50	290
DHY-25-005	565946	5488869	3	449	50	-45	251
DHY-25-006	567656	5486913	3	460	260	-50	341

Drill hole composites (Gold Rock)

Target Area	Drillhole		From (m)	To (m)	Length (m)*	Grade (g/t Au)
BM1	KW-23-001		65.30	68.13	2.83	0.45
BM1	KW-23-002		19.12	20.50	1.38	3.14

Target Area	Drillhole		From (m)	To (m)	Length (m)*	Grade (g/t Au)
		Including	19.12	19.42	0.30	7.81
			36.50	37.67	1.17	2.45
BM1	KW-23-003		17.50	19.34	1.84	4.98
			26.00	27.00	1.00	1.67
BM1	KW-23-004		58.40	60.00	1.60	3.40
BM2	KW-23-005	*NSV*				
BM2	KW-23-006	*NSV*				
BM2	KW-23-007		100.00	100.80	0.80	34.00
			123.50	125.00	1.50	3.85
			136.00	137.58	1.58	1.29
			144.00	144.69	0.69	20.93
		Including	144.30	144.69	0.39	36.70
BM1	KW-23-009A		29.00	30.33	1.33	0.91
			107.50	110.66	3.16	26.11
		Including	110.33	110.66	0.33	79.80
BM2	KW-23-010		15.00	19.00	4.00	1.69
			133.00	139.00	6.00	3.70
		Including	134.30	134.70	0.40	10.60
BM2	KW-23-015		125.00	127.00	2.00	2.59
		Including	125.33	126.25	0.92	5.35
BM2	KW-23-016		37.50	44.50	7.00	3.81
		Including	43.00	43.30	0.30	71.00
BM2	KW-23-017		48.40	57.07	8.67	1.21
		Including	49.05	51.07	2.02	4.33
BM2	KW-23-018		74.50	78.80	4.30	6.66
		Including	75.93	76.20	0.27	44.80
Jubilee	KW-24-001		54.03	54.90	0.87	2.59
	KW-24-001		90.50	91.50	1.00	2.28
	KW-24-001		179.65	184.00	4.35	2.30
	KW-24-001	*Including*	183.05	183.38	0.33	15.90
Jubilee	KW-24-002		72.00	73.20	1.20	1.76
	KW-24-002		150.77	152.75	1.98	3.23
Jubilee	KW-24-003		53.95	55.00	1.05	53.51
	KW-24-003	*Including*	54.70	55.00	0.30	181.00
Jubilee	KW-24-004		42.35	47.22	4.87	2.42
	KW-24-004	*Including*	43.80	44.10	0.30	12.70
Jubilee	KW-24-005	*NSV*				

Target Area	Drillhole		From (m)	To (m)	Length (m)*	Grade (g/t Au)
Jubilee	KW-24-006		88.93	91.00	2.07	1.22
Jubilee	KW-24-007	*NSV*				
Jubilee	KW-24-008		49.75	50.10	0.35	10.90
	KW-24-008		206.00	212.95	6.95	15.17
	KW-24-008	*Including*	207.50	208.92	1.42	43.81
	KW-24-008	*Including*	212.20	212.50	0.30	92.10
Deep BM2	KW-24-009		166.66	169.50	2.84	0.86
	KW-24-009		281.00	285.00	4.00	3.17
	KW-24-009	*Including*	281.95	282.60	0.65	19.34
	KW-24-009		348.50	351.00	2.50	0.96
	KW-24-009		393.10	399.75	6.65	1.38
	KW-24-009	*Including*	393.10	393.90	0.80	10.50
Deep BM2	KW-24-010	*NSV*				
BM1	KW-24-013		24.00	34.50	10.50	0.74
BM1	KW-24-014	*NSV*				
Selby	KW-24-015	*NSV*				
Selby	KW-24-016	*NSV*				
Jubilee	KW-24-017		192.00	197.70	5.70	30.72
		Including	195.05	195.60	0.55	313.00
BM1	KW-24-018		148.15	151.50	3.35	3.19
BM2	KW-24-019		121.00	124.00	3.00	1.40
BM2	KW-24-020		57.00	61.20	4.20	1.09
			144.00	152.00	8.00	0.88
BM2	KW-24-021		132.45	137.00	4.55	0.43
BM2	KW-24-022		42.30	48.00	5.70	1.20
BM2	KW-24-023		76.33	81.26	4.93	1.24
Jubilee	KW-24-024		92.00	94.75	2.75	1.67
		Including	93.07	93.50	0.43	8.41
			209.00	221.45	12.45	8.93
		Including	218.12	220.85	2.73	32.96
Jubilee	KW-24-025		79.00	118.40	39.40	0.35
		including	97.87	101.00	3.13	1.39
		and including	112.00	118.40	6.40	0.96
			196.85	207.00	10.15	0.34
		Including	202.05	204.65	2.60	1.24
Jubilee	KW-24-026		215.46	227.80	12.34	5.92
		including	216.80	218.54	1.74	19.43
		and including	222.64	223.14	0.50	42.40

Target Area	Drillhole		From (m)	To (m)	Length (m)*	Grade (g/t Au)
Jubilee	KW-24-027		71.70	72.40	0.70	3.04
			228.00	244.55	16.55	0.91
Jubilee	KW-24-028		53.50	56.59	3.09	1.59
			127.00	128.00	1.00	1.39
			140.00	144.64	4.64	0.86
			170.93	172.67	1.74	1.95
			260.10	273.91	13.81	3.88
		including	260.10	263.60	3.50	12.51
		and including	272.76	273.27	0.51	10.60
Jubilee	KW-24-029		56.60	57.85	1.25	2.99
			276.00	281.75	5.75	4.17
		including	278.82	280.00	1.18	17.30
Jubilee	KW-25-001		296.97	300.04	3.07	4.00
		Including	298.55	299.00	0.45	18.10
Jubilee Zone	KW-25-002		409.32	410.69	1.37	2.54
HW Zone	KW-25-003		265.10	269.00	3.90	301.67
		Including	266.30	266.90	0.60	1,930.00
Jubilee Zone	KW-25-003		388.60	392.00	3.40	1.01
Laurentian	DGR-25-001		66.00	66.50	0.50	28.60
Laurentian	DGR-25-002		44.33	46.88	2.55	1.23
			118.50	120.71	2.21	0.43
			280.84	291.00	10.16	0.11
			299.00	305.60	6.60	0.23
			400.00	401.80	1.80	1.28
Pearl	DGR-25-006		183.20	184.40	1.20	3.71
			235.00	246.00	11.00	0.28
			249.40	259.00	9.60	1.52
Pearl	DGR-25-007		87.50	88.50	1.00	1.80
			121.20	130.00	8.80	2.26
		Including	121.70	124.30	2.60	7.12
		and Including	123.10	123.70	0.60	25.80
			138.40	153.00	14.60	0.63
Jubilee	KW-25-004		234.2	236	1.8	3.19
			268.8	269.4	0.6	4.54
			368.3	370.2	1.9	0.58
Jubilee	KW-25-005		275	280.5	5.5	0.50
			299	303.1	4.1	0.51
			369	374.9	5.9	2.20

Target Area	Drillhole		From (m)	To (m)	Length (m)*	Grade (g/t Au)
		Including	374	374.9	0.9	9.87
Jubilee	KW-25-006A		210.36	212.5	2.14	1.09
			329.5	331.1	1.6	2.00
			371.3	372.5	1.2	2.67
		Including	372.2	372.5	0.3	8.55
			542.39	544	1.61	0.09
Jubilee	KW-25-007		71	73	2	0.65
			187.18	189.2	2.02	1.37
Pearl	DGR-25-004		23.9	25.4	1.5	0.93
			58.1	58.8	0.7	3.98
			106.5	107.9	1.4	0.33
Pearl	DGR-25-008		46.2	62	15.8	1.18
Laurentian	DGR-25-003		23	23.5	0.5	3.68
			24.8	25.4	0.6	1.02
			57.8	58.3	0.5	4.50
			62.7	71.4	8.7	0.96
			251	253	2	0.62
Jubilee	DGR-25-010		59	60.6	1.6	0.99
			65	68.4	3.4	1.58
			77	77.6	0.6	1.00
			152	154	2	1.76
			303.8	305.1	1.3	10.70
HW Zone	DGR-25-012		42.3	46.05	3.75	1.84
			56	61	5	0.62
			153.05	154.5	1.45	15.30
			190.5	191	0.5	1.36
			238.25	242	3.75	0.65
HW Zone	DGR-25-011		31	36.15	5.15	1.12
			44	45	1	0.92
			103	103.5	0.5	5.89
			112.3	112.8	0.5	6.07
			143.5	144.9	1.4	0.85
			182.60	190.20	7.6	1.06
			266.00	271.00	5	5.36
		Including	267.10	271.00	1.9	12.70
			297.15	300.6	3.45	1.81
HW & Jubilee	DGR-25-013		89.00	91.50	2.50	3.75
		Including	90.00	90.50	0.50	16.00
			252.00	256.25	5.25	3.41

Target Area	Drillhole		From (m)	To (m)	Length (m)*	Grade (g/t Au)
		Including	253.65	255.70	2.05	8.01
			277.65	288.00	10.35	1.54
		Including	277.65	278.95	1.30	6.12
HW Zone	DGR-25-014		41.00	45.95	4.95	1.98
Jubilee	DGR-25-015		131.80	141.00	9.20	1.05
		Including	139.00	141.00	2.00	3.96
Jubilee	DGR-25-016		149.00	158.40	9.40	8.68
		Including	150.70	152.00	1.30	20.50
		Including	157.00	158.40	1.40	26.40
Big Master	DGR-25-018		38.00	47.00	9.00	0.93
Big Master FW			127.20	129.00	1.80	3.2
New Shear			233.00	237.00	4.00	0.19
HW1			351.00	354.00	3.00	5.08
HW2			438.50	442.00	3.50	55.34
		Including	438.50	439.00	0.50	379.00
HW3			460.10	464.20	4.10	0.45
Jubliee			524.00	534.40	10.40	0.77
HW4	DGR-25-009A		57.7	60	2.30	1.74
HW3			139.00	140.89	1.89	1.14
HW2			192	194	2.00	1.46
HW1			287.70	289.00	1.30	1.4
Jubilee			302.65	304.3	1.65	1.48
HW Laur	DGR-25-019		32.00	36.00	4.00	1.00
HW	DGR-25-020		10.00	12.00	2.00	0.52
			42.70	48.00	5.30	0.36
HW		*Including*	42.70	4.32	0.50	3.41
HW			65.00	65.50	0.50	2.68
			147.9	150.5	2.6	2.46
Elora		*Including*	147.90	148.50	0.60	8.83
FW			175.40	177.00	1.60	3.57
HW	DGR-25-021		78.00	79.90	1.90	0.62
Elora			161.00	167.00	6.00	0.86
		Including	163.10	164.20	1.10	2.37
Elora	DGR-25-024		74.00	74.50	0.50	1.01
Elora	DGR-25-026		221.50	228.30	6.80	1.06
Elora	DGR-25-025		36.25	48.85	10.60	1.21
Elora	DGR-25-027		78.90	95.25	17.35	0.44
Elora	DGR-25-028		126.80	154.75	27.95	0.77

Target Area	Drillhole		From (m)	To (m)	Length (m)*	Grade (g/t Au)
		Including	147.70	148.40	0.70	6.10
HW2	DGR-25-029		30.00	45.30	15.30	1.04
		Including	39.80	42.30	2.50	4.09
HW3			100.00	105.10	5.10	1.91
incl		*Including*	100.50	101.60	1.10	8.77
incl		*Including*	101.10	101.60	0.50	15.6
Elora			191.00	196.70	5.70	0.8
		Including	191.00	193.65	2.65	1.25
		Including	193.00	193.65	0.65	4.56
HW2	DGR-25-030A		38	42.80	4.80	2.1
		Including	39.50	42.80	3.30	2.99
		Including	40.00	41.20	1.20	6.29
HW3			101.5	110.25	8.75	1.52
		Including	101.50	102.50	1.00	12.36
		Including	101.50	102.00	0.50	24.60
HW4			292.00	305.50	13.50	0.69
		Including	292.50	294.55	2.05	3.68
		Including	293.00	294.10	1.10	5.56
Elora			350.00	357.70	7.70	0.88
		Including	352.30	354.30	2.00	2.71
FW	DGR-25-031		22.45	23.00	0.55	18.600
FW Pearl			39.20	39.70	0.50	77.900
FW?			65.40	66.40	1.00	0.570
Pearl?			116.10	117.80	1.70	3.370
		Including	117.30	117.80	0.50	10.700
Pearl HW			146.00	146.50	0.50	1.180
Pearl HW			239.90	240.40	5.00	1.900
Pearl HW			294.70	295.30	0.60	1.490
Pearl HW			325.80	326.35	0.55	1.900
New Gap Area			422.00	429.00	7.00	0.490
		Including	426.30	427.40	1.10	2.510
New Gap Area			515.00	515.50	0.50	0.640
BM1			690.00	693.50	3.50	0.470
			800.00	802.50	2.50	2.640
		Including	801.50	802.00	0.50	10.800
New Gap Area			422.00	429.00	7.00	0.49
		Including	*426.30*	*427.40*	*1.10*	*2.51*
New Gap			515.00	515.50	0.50	0.64

Target Area	Drillhole		From (m)	To (m)	Length (m)*	Grade (g/t Au)
Area						
BM1			690.00	693.50	3.50	0.47
BM2			800.00	802.50	2.50	2.64
		Including	*801.50*	*802.00*	*0.50*	*10.80*
BM2 FW			*859.00*	*860.60*	*1.60*	*0.17*
FW Pearl?	DGR-25-032		16.20	19.50	3.30	6.400
		Including	17.00	18.00	1.00	15.10
Pearl			84.60	101.00	16.40	1.610
		Including	95.50	98.00	2.50	6.810
			130.00	139.40	9.40	0.370
		Including	138.90	139.40	0.50	2.840
			165.00	178.00	13.00	0.500
		Including	166.50	168.00	1.50	2.710
FW Pearl	DGR-25-033		128.90	131.50	2.60	1.770
		Including	130.10	131.00	0.90	4.950
Pearl			148.30	153.30	5.00	0.720
		Including	150.30	150.80	0.50	3.120
Pearl	DGR-25-034		135.50	140.30	4.80	1.210
HW Pearl	DGR-25-035		24.00	26.60	2.60	0.640
			51.00	53.00	2.00	12.000
			62.00	63.40	1.90	1.050
			74.00	75.00	1.00	0.500
Pearl			204.50	208.00	3.50	0.740
		Including	205.00	205.90	0.90	2.010
BM2	DGR-25-036		35.00	42.50	7.50	5.03
		Including	*42.00*	*42.50*	*0.58*	*43.60*
BM2	DGR-25-037		50.50	52.70	2.20	5.73
		Including	51.90	52.20	0.30	32.90
BM1	DGR-25-038		15.10	17.00	1.90	1.23
BM1 HW	DGR-25-038		88.70	89.40	0.70	0.60
BM1	DGR-25-039		40.00	45.50	5.50	2.14
		Including	44.50	45.00	0.50	18.00
BM2	DGR-25-040		38.00	39.00	1.00	0.21
HW BM2	DGR-25-041		26.00	30.00	4.00	0.38
BM2			46.00	53.50	7.50	0.33
		Including	*46.00*	*47.50*	*1.50*	*1.35*
FW BM2			81.00	82.50	1.50	0.34
BM1	DGR-26-043		14.30	19.50	5.20	0.88
		Including	*17.05*	*18.20*	*1.15*	*3.30*

Target Area	Drillhole		From (m)	To (m)	Length (m)*	Grade (g/t Au)
BM1	DGR-26-046		28.00	30.00	2.00	0.14
BM2 HW	DGR-26-047		30.80	33.10	2.30	1.78
BM2			175.00	175.50	0.50	0.95
BM1			247.50	251.30	3.80	13.08
		Including	*248.15*	*249.30*	*1.15*	*41.45*
BM1 FW			281.10	284.85	3.75	0.79
		Including	*284.15*	*284.85*	*0.70*	*2.10*
BM middle	DGR-26-048		50.00	54.00	4.00	0.55
BM1			167.25	171.50	4.25	32.87
		Including	*170.50*	*171.00*	*0.50*	*252.00*
BM1 FW			198.00	201.65	3.65	0.73
BM2	DGR-26-049		109.00	113.00	4.00	6.51
		Including	*109.00*	*110.50*	*1.50*	*16.10*
BM middle			193.00	201.00	8.00	0.42
		Including	*196.20*	*196.90*	*0.70*	*1.65*
BM1			281.50	288.40	6.90	0.40
		Including	*282.25*	*283.80*	*1.55*	*0.91*
BM1 FW			303.90	305.60	1.70	0.83
	DGR-26-42A		4.00	16.00	12.00	0.17
		Including	5.00	9.00	4.00	0.31
			122.00	131.00	9.00	0.56
			258.40	265.00	6.60	0.30
		Including	261.00	263.00	2.00	0.89
Pearl			318.00	320.00	2.00	1.59
HW3	DGR-26-053		63.00	64.55	1.55	2.87
HW4			83.42	93.00	9.58	0.73
Jublilee			175.90	178.50	2.60	3.96
		Including	*177.60*	*178.00*	*0.40*	*16.90*
HW4	DGR-26-054		*13.00*	*14.20*	*1.20*	*0.50*
Jubilee			*153.00*	*167.50*	*14.50*	*2.92*
		Including	163.20	163.60	0.40	28.80
		and Including	164.40	165.00	0.60	15.30
HW1	DGR-26-055		43.50	45.00	1.50	0.73
HW2			113.00	113.50	0.50	0.92
HW3			133.50	134.50	1.00	0.85
HW4			160.00	163.62	3.62	1.23
Jubilee			229.00	233.25	4.25	0.36
HW1	DGR-26-056		92.60	95.00	2.40	1.92

Target Area	Drillhole		From (m)	To (m)	Length (m)*	Grade (g/t Au)
		Including	93.20	93.80	0.60	6.13
HW2			117.00	118.70	1.70	0.71
HW3			147.05	147.55	0.50	2.15
HW4			151.70	155.15	3.45	2.15
Jubilee			238.00	250.65	12.65	2.48
		Including	249.60	250.10	0.50	33.50
Ruby			177.90	180.00	2.10	1.30
Sparrow	DGR-26-050		346.00	347.50	1.50	0.62
BM1 FW			362.85	365.20	2.35	0.75
Sparrow			84.00	98.77	14.77	3.24
	DGR-26-051	*Including*	*88.50*	*89.85*	*1.35*	*29.55*
			197.00	202.00	5.00	1.14
Sparrow			117.00	130.50	13.50	1.02
	DGR-26-052	*Including*	*129.50*	*130.50*	*1.00*	*8.88*
			130.00	130.50	0.50	15.70
Treasure			126.00	136.00	10.00	0.68
			246.65	253.00	6.35	0.38
			260.75	261.30	0.55	2.81
Barrelman	DGR-26-057		275.50	279.85	4.35	1.20
		Including	278.80	279.30	0.50	8.85
			333.30	336.60	3.30	0.22
			342.00	343.10	1.10	1.25
			74.40	75.10	0.70	2.69
			125.00	125.50	0.50	0.27
			150.00	151.45	1.45	0.14
			170.00	170.70	0.70	0.12
Elora 2			226.80	231.10	4.30	3.38
	DGR-26-060C	*Including*	229.15	229.65	0.50	19.90
			363.65	365.00	1.35	0.75
			532.40	533.65	1.25	1.10
			561.35	564.10	2.75	1.21
		Including	562.60	563.65	1.05	2.98
			611.30	611.82	0.52	2.30
Paymaster	DGR-26-064		119.00	126.00	7.00	0.36
			59.00	61.00	2.00	0.15
	DGR-26-065		81.00	85.00	4.00	0.60
			150.00	154.00	4.00	0.48

Target Area	Drillhole		From (m)	To (m)	Length (m)*	Grade (g/t Au)
BM1			197.90	203.60	5.70	0.40
			591.40	593.00	1.60	0.56
Elora 2			605.60	606.62	1.02	2.12
BM2	DGR-26-066		145.50	146.00	0.50	5.38
BM2 HW	DGR-26-067		114.70	117.00	2.30	0.66
BM2			147.20	150.30	3.10	0.83
BM1			213.60	217.80	4.20	0.96
BM2	DGR-26-068		166.75	178.65	11.90	0.37
		Including	168.65	171.00	2.35	1.05
BM1			246.00	249.10	3.10	1.76
	DGR-26-069		108.00	109.50	1.50	0.38
			168.10	172.80	4.70	1.19
		Including	169.90	170.33	0.43	6.44
			184.75	185.95	1.20	1.08
	DGR-26-070		70.00	71.40	1.40	0.17
			156.00	158.00	2.00	0.37
BM2			176.00	177.00	1.00	0.53
			206.00	206.50	0.50	0.36
BM1			277.50	278.75	1.25	1.20
			290.00	292.00	2.00	0.35
	DGR-26-059		58.00	58.50	0.50	0.56
Elora HW			98.50	103.00	4.50	0.26
			166.00	166.70	0.70	0.66
BM1 FW			461.40	462.60	1.20	1.87
BM1			506.20	508.25	2.05	0.87
BM2			551.00	552.50	1.50	0.25
BM2 HW	DGR-26-071		167.70	171.50	3.80	0.47
BM2 HW			187.50	194.70	7.20	0.18
BM2			283.50	285.50	2.00	4.60
		Including	284.00	284.50	0.50	12.40
BM1			350.50	353.50	3.00	0.68
BM1 FW			391.00	400.00	9.00	0.38
BM2	DGR-26-072B		337.15	338.80	1.65	5.47
		Including	337.75	338.25	0.50	13.90
BM1			414.10	420.00	5.90	0.66
		Including	416.00	416.50	0.50	4.79
BM2 HW	DGR-26-073		26.45	32.90	6.45	0.22
BM2 HW			55.34	60.30	4.96	0.41
BM2 HW			289.86	291.70	1.84	5.25

Target Area	Drillhole		From (m)	To (m)	Length (m)*	Grade (g/t Au)
BM2			399.65	404.25	4.60	9.40
Jubilee	DGR-26-058		76.30	89.00	12.70	7.88
		Including	80.30	82.20	1.90	46.05
			165.00	165.50	0.50	0.76
			211.00	211.60	0.60	1.22
			240.50	241.00	0.50	0.88
	DGR-26-061		15.40	16.00	0.60	1.11
			152.75	154.00	1.25	0.27
			207.75	208.72	0.97	1.50
			323.00	323.60	0.60	1.87
			351.15	352.25	1.10	1.71
			392.00	393.05	1.05	0.51
			446.50	447.00	0.50	0.25
			464.80	465.35	0.55	2.06
Jubilee			473.00	476.45	3.45	0.49
		Including	475.00	475.55	0.55	1.83
	DGR-26-062		104.00	106.00	2.00	0.51
Treasure			189.00	190.00	1.00	4.56
BM2 HW	DGR-26-063		125.00	127.00	2.00	6.96
Treasure			142.00	151.50	9.50	0.05
	DGR-26-075		134.50	136.30	1.80	0.75
Treasure			227.00	241.00	14.00	0.14
Barrelman			356.00	368.00	12.00	1.35
		Including	*356.50*	*357.00*	*0.50*	*10.50*
		and Including	*364.00*	*364.50*	*0.50*	*15.60*
	DGR-26-076B		125.50	127.00	1.50	0.23
			326.00	329.00	3.00	0.17
Barrelman			346.00	346.50	0.50	9.85
Barrelman			361.50	362.00	0.50	1.32
BM 1 FW			432.00	432.60	0.60	6.56
Jubilee	DGR-26-079		43.55	45.00	1.45	9.91
		Including	44.60	45.00	0.40	25.90
	DGR-26-080		59.10	62.80	3.70	0.26
Ruby	DGR-26-081		23.50	24.00	0.50	4.29
			87.00	89.00	2.00	0.56
Sparrow			178.00	188.00	10.00	0.54
		Including	180.00	181.00	1.00	2.05
BM1 FW			220.55	220.87	0.32	0.50

Target Area	Drillhole		From (m)	To (m)	Length (m)*	Grade (g/t Au)
Elora FW	DGR-26-082		107.00	108.50	1.50	0.60
Elora FW			116.00	118.00	2.00	0.20
Elora			124.88	125.93	1.05	0.22
Elora HW 4			148.00	150.00	2.00	0.12
			160.00	162.00	2.00	0.57
Elora HW2			247.00	250.53	3.53	0.62
		Including	250.13	250.53	0.40	3.53
Elora HW1			277.65	279.50	1.85	12.62
		Including	278.15	278.55	0.40	54.40
Ruby	DGR-26-083		40.00	42.00	2.00	0.81
Canary			157.00	161.00	4.00	0.89
Sparrow			267.50	268.60	1.10	2.11
BM 1 North	DGR-26-086		101.35	103.05	1.70	1.08
BM 1 North			111.95	113.60	1.65	1.72
BM 1 North	DGR-26-087		149.60	151.20	1.60	3.23
BM 1 North	DGR-26-089		87.00	87.70	0.70	0.46
BM 2 HW	DGR-26-090		133.90	135.00	1.10	0.60
Treasure			179.50	189.00	9.50	2.07
		Including	184.00	184.85	0.85	6.70
		and Including	187.50	188.00	0.50	5.24
Barrelman			332.00	362.00	30.00	0.25
		Including	332.00	344.00	12.00	0.34
		and Including	357.00	362.00	5.00	0.46
BM 1 FW			403.00	405.00	2.00	0.82
BM 1 FW			420.15	422.00	1.85	2.36

*All values are reported in core length and not true width
**Certain reported intervals in News Releases omit the year (i.e. DGR-041 is DGR-25-041)

Drill hole composites (Sherridon)

Target Area	Drillhole		From (m)	To (m)	Length (m)*	Grade (g/t Au)
Zone 4	DSH-25-001		36.00	55.00	19.00	1.28
		Including	40.00	49.00	9.00	2.55
		Including	44.80	45.30	0.50	36.40
Zone 3	DSH-25-001		83.00	122.00	39.00	0.40
		Including	83.00	90.00	7.00	1.82
		Including	83.00	85.00	2.00	4.79
Zone 2	DSH-25-001		131.00	148.50	17.50	0.24
		Including	133.00	136.90	3.90	0.63
Zone 1	DSH-25-001		194.30	326.00	131.70	0.18
		Including	200.00	202.00	2.00	0.91
		Including	212.00	214.00	2.00	2.30
		Including	274.00	280.00	6.00	0.58
		Including	301.00	316.00	15.00	0.41
Zone 1	DSH-25-002		213.00	349.00	136.00	0.26
		Including	223.00	226.80	3.80	0.62
		Including	239.00	240.20	1.20	0.78
		Including	248.90	266.50	17.60	0.68
		Including	298.70	299.20	0.50	12.00
		Including	332.00	333.10	1.10	1.46
		Including	340.40	341.00	0.60	3.21
Zone 1	DSH-25-003		8.20	85.00	76.80	0.16
		Including	14.25	14.90	0.65	2.34
		Including	25.60	26.10	0.50	14.80
		Including	38.00	38.50	0.50	2.23
New Zone	DSH-25-004		3.9	16	12.5	0.11
Zone 4	DSH-25-004		68.8	115	46.2	0.18
		Including	77	84.4	7.4	0.40
		Including	79.5	79.8	0.3	9.79
		Including	96.5	114	17.5	0.22
Zone 3	DSH-25-004		128.5	144	15.5	1.10
		Including	140	140.5	0.5	25.20
Zone 2	DSH-25-004		170.5	189.5	19	0.24

		Including	172.5	173.5	1	2.18
Zone 1	DSH-25-004		209	250.2	41.2	0.17
New Zone	DSH-25-005		171.5	178	6.5	0.10
New Zone	DSH-25-005		194	203	9	0.14
Zone 4	DSH-25-005		209.2	237	27.2	0.06
Zone 3	DSH-25-005		271	282	11	0.11
Zone 2	DSH-25-005		348	446	98	0.06
New Zone	DSH-25-006		315	326.5	11.5	0.05
New Zone	DSH-25-006		374	379	5	0.16
		Including	377.3	377.8	0.5	1.29
*All values are reported in core length and not true width						

Drill hole composites (Mud Lake)

Target Area	Drillhole		From (m)	To (m)	Length (m)*	Grade (g/t Au)
Old Mine Workings	DML-25-001		272.00	297.10	25.10	0.33
			293.80	297.10	3.30	2.18
Old Mine Workings	DML-25-002		76.50	77.00	0.50	43.10
			229.90	231.00	1.10	2.24
Quackenbush	DML-25-003		69.00	73.04	4.04	0.83
		Including	71.21	73.04	1.83	1.63
	DML-25-004		191.80	192.80	1.00	0.30
			248.30	249.30	1.00	0.26
			340.00	342.00	2.00	0.45
*All values are reported in core length and not true width						

Drill hole composites (Hyndman)

Target Area	Drillhole		From (m)	To (m)	Length (m)*	Grade (g/t Au)
Southeastern end of granodiorite	DHY-25-001		65.00	66.55	1.55	0.78
			112.50	128.90	16.40	0.04
			155.00	156.50	1.50	0.12
Central contact with mafic volcanics, gabbro and granodiorite	DHY-25-002		52.90	60.70	7.80	0.53
		including	*52.90*	*55.05*	*2.15*	*1.53*
	DHY-25-002		64.00	76.00	12.00	0.19
Central Granodiorite	DHY-25-003		55.10	60.00	4.90	0.12
		including	55.10	56.30	1.20	0.28
Central Granodiorite	DHY-25-004		28.50	29.50	1.00	0.14
	DHY-25-004		128.30	130.30	2.00	0.11
	DHY-25-004		193.00	195.00	2.00	0.22
	DHY-25-004		215.17	216.08	0.91	1.87
Central granodiorite, gabbro and	DHY-25-005		29.90	30.40	0.50	7.34
	DHY-25-005		67.00	73.00	6.00	0.05

mafic contact	DHY-25-005		91.00	98.00	7.00	0.10
	DHY-25-005		116.52	118.00	1.48	0.15
	DHY-25-005		133.00	135.00	2.00	0.11
	DHY-25-005		207.43	215.00	7.57	0.08
Southeastern end of granodiorite	DHY-25-006		92.00	93.00	1.00	0.21
	DHY-25-006		119.60	120.70	1.10	0.11
	DHY-25-006		287.00	290.07	3.07	0.17
	DHY-25-006		296.75	299.55	2.80	0.59
*All values are reported in core length and not true width						

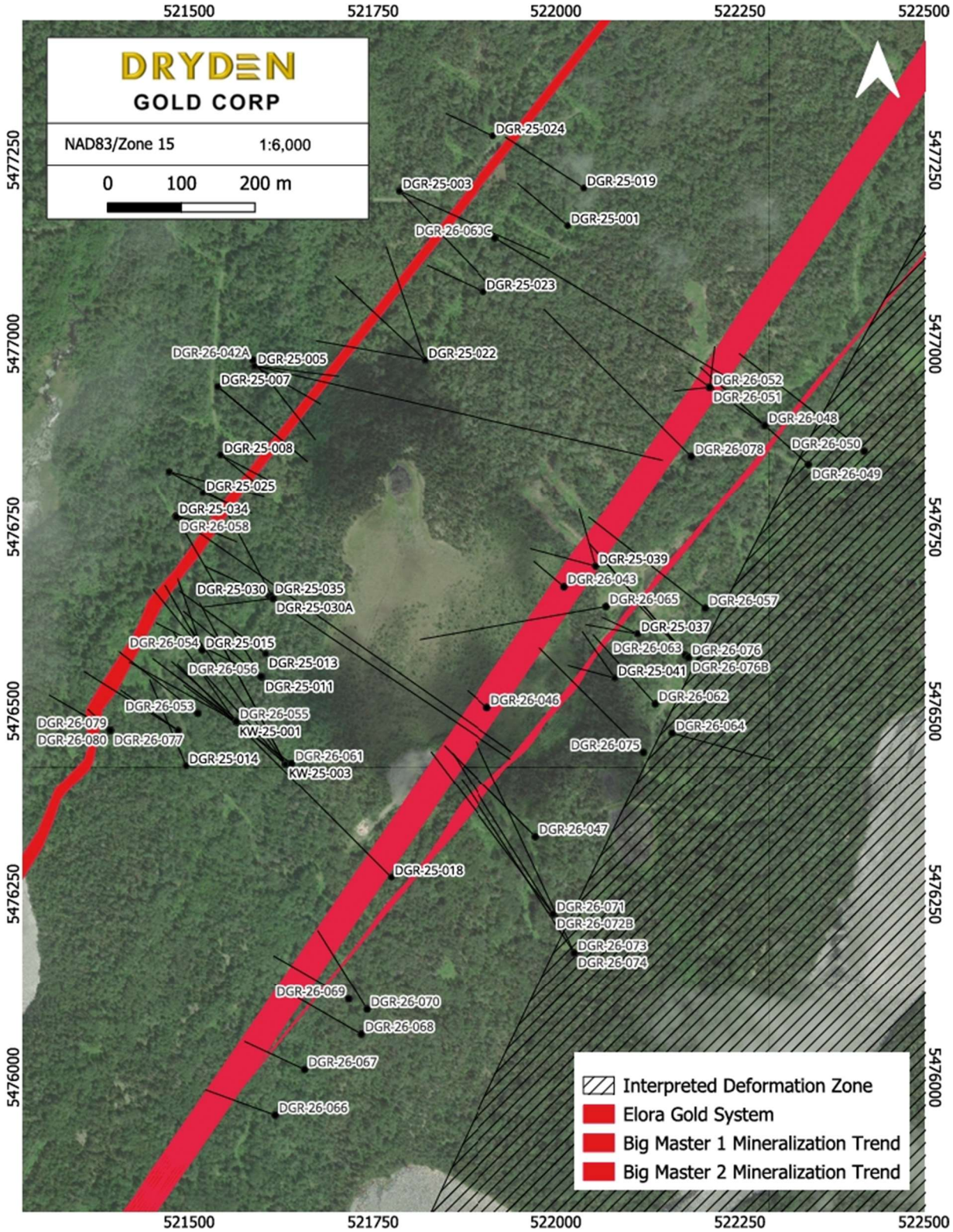

Drill hole location map all drill holes

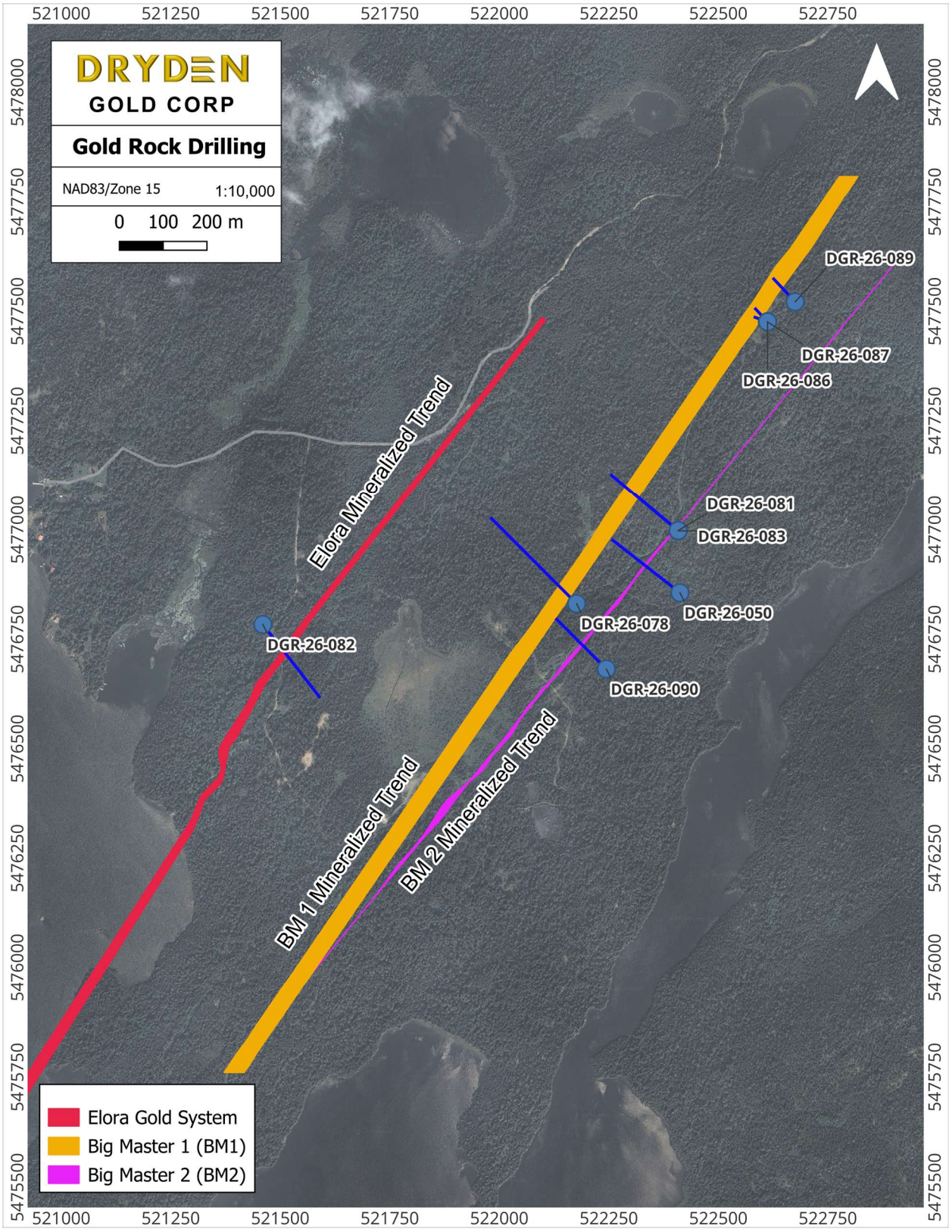

Drill hole location map with highlighted labels October 19th, 2026 release

Gold Rock Camp – Elora Mineralized Structure (Updated Sept 23, 2026)

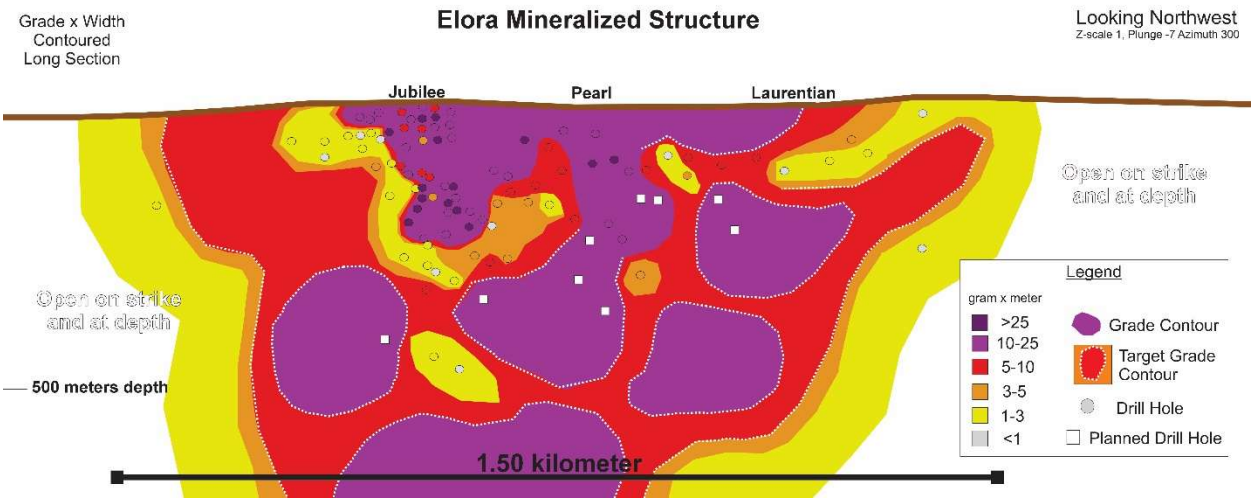

Figure 4: Long Section Elora Gold System
Mining Hub Link- https://mininghub.com/3d/v/iWTXO0Gc

KW-24-001, KW-24-002 and KW-24-008

Three holes, KW-24-008, KW-24-001 and KW-24-002 were designed to target and test higher-grade controls within the Jubilee system. Hole KW-24-008 was drilled at a 340-degree azimuth targeting the depth potential of Jubilee by testing 150m vertical depth in the system. Hole KW-24-008 intersected multiple intercepts of both quartz veining and sulphide mineralization with visible gold being noted at 211.9 m depth. This hole returned 14.10 g/t gold over 7.54 m including 43.81 over 1.42 m and 92.1 g/t gold over 0.30 m.

Drill hole KW-24-001 drilled at a 340-degree orientation targeting the southern edge of the known Jubilee mineralization. This hole intercepted multiple zones of both quartz veining and sulphidation with up to 15% pyrite and returned 2.30 g/t gold over 4.35 m including 15.90 g/t gold over 0.33 m. Multiple intercepts of <1 g/t material was observed in the hanging wall of the Jubilee zone. Drilled from the same setup as KW-24-001 at a 316-degree azimuth, drill hole KW-24-002 was focused on understanding the mineralization potential the mineralization south-west of hole KW-24-001. Pyrite mineralization was observed and returned 3.23 g/t gold over 1.98 m.



Visible gold in hole KW-24-008 at 211.9 meters

KW-24-003, KW-24-004 and KW-24-007

Three holes were planned to investigate the near-deposit extension potential, KW-24-003, KW-24-004 and KW-24-007. Drill hole KW-24-003 was drilled approximately 160 m along strike of KW-24-008 at a 306-degree azimuth. Holes KW-24-004 and KW-24-007 were drilled from the same set up 185 m from KW-24-008. All three holes intersected multiple intervals of sulphidation with up to 60% pyrite and with an average of 20% pyrite. Hole KW-24-003 intersected 53.51 g/t gold over 1.05 m including the highest-grade intercept Dryden Gold has drilled to date, 181.00 g/t gold over 0.30 m. Hole KW-24-004 returned 2.42 g/t gold over 4.87m including 12.7 g/t gold over 0.30 m.

KW-24-005 and KW-24-006

Two holes, KW-24-005 and KW-24-006 were designed to test along strike of the known Jubilee system, 225m and 281m respectively from hole KW-24-008. Both holes intercepted gold mineralization (grades over 0.80 g/t gold) with hole KW-24-006 returning 1.22 g/t gold over 2.07 m showing that this exploration target has potential for future follow up.

KW-24-017

Hole KW-24-017 was designed to test the down-plunge potential of the Jubilee trend. This hole intersected mineralization 30 meters deeper and 45 meters along strike of hole KW-24-008. The zone intersected in hole KW-24-017 is located at 220 meters true depth and consisted of pyrite mineralization and quartz veins within sheared volcanics. Adjacent to the mineralization zone a felsic dyke was observed which is hypothesized to be a correlated to the gold bearing event and was observed in the majority of the high-grade holes in the Gold Rock Camp.

KW-24-024 and KW-24-025

Holes KW-24-024 and KW-24-025 were designed based on hole KW-24-017 and were planned to be step-out holes at depth and along strike to the north-east. Both of these holes were drilled from the sample drill pad as KW-24-017 and were drilled at an azimuth of 325 degrees and a dip of -65 degrees (KW-24-024) and 331 degrees azimuth and -58-degree dip. Hole KW-24-024 returned multiple flecks of visible gold and graded 8.93 g/t gold over 12.45m including 32.96g/t gold over 2.73m. Hole KW-24-025 returned 0.35 g/t gold over 39.40m including 1.39 g/t gold over 3.13m and 0.96 g/t gold over 6.40m and 0.34 g/t gold over 10.15m and 1.24 g/t gold over 2.60m.

KW-24-026 and KW-24-027

Holes KW-24-026 and KW-24-027 were planned as down plunge step out of KW-24-024 and were drilled from the same pad as KW-24-024. Hole KW-24-026 returned 5.92 g/t gold over 12.34m including 19.43 g/t gold over 1.74m and 42.40g/t over 0.5m. Hole KW-24-027 returned 0.91 g/t gold over 16.55m.

KW-24-028 and KW-24-029

Holes KW-24-028 and -029 were planned as step-out holes from KW-24-026 and were targeting 70m along strike to the north-east. KW-24-028 returned 3.88 g/t gold over 13.81m including 12.51g/t gold over 3.50m and 10.60 g/t gold over 0.51m. Hole KW-24-029 returned 4.17 g/t gold over 5.75m including 17.30 g/t gold over 1.18m.

KW-25-001

Hole KW-24-001 was planned as a depth extension hole on the main plunge at Jubilee. The mineralization zone in this hole noted strongly sheared basalts with up to 10% pyrite mineralization and returned 4.00 g/t gold over 3.07m including 18.10 g/t gold over 0.45m. Immediately above mineralization, the hole intersected a felsic dyke which is being used as a marker horizon for mineralization.

KW-25-002

Hole KW-25-002 was designed to test the north-eastern extension of the Jubilee zone at a depth of approximately 325m true depth. This hole intersected pyrite and pyrrhotite mineralization within a clastic sediment close to the felsic dyke contact and returned 2.54 g/t gold over 1.37m.

KW-25-003

Hole KW-25-003 was drilled at an azimuth of 332 degrees and a dip of 55 degrees and is the most north-east hole drilled from the Jubilee drill pad. This hole intersected a hanging wall structure with massive visible gold in a poly-phase folded quartz vein with pyrrhotite and pyrite mineralization (figure below) returning 301.67 g/t gold over 3.90m including 1,930.00 g/t gold over 0.60m.



Figure 1: Visible Gold from KW-25-003 HW Zone

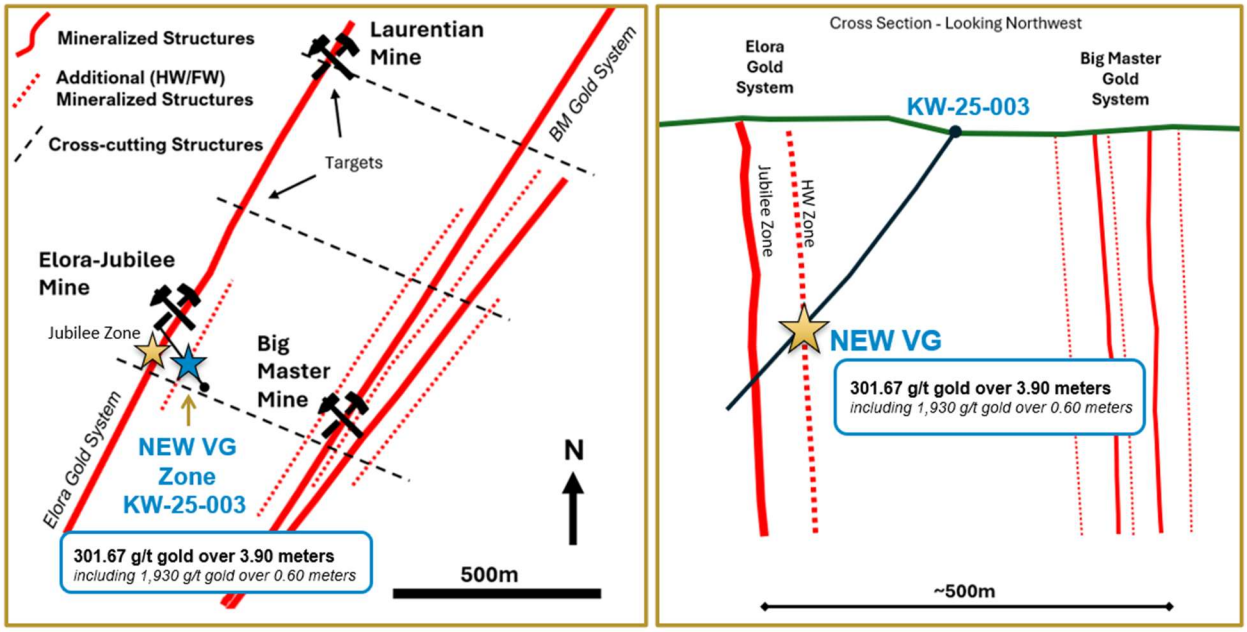

Map Gold Rock Area | **Cross Section Hole KW-25-003**

Left: Map of Gold Rock area showing mineralized structures. Right: Cross-section of hole KW-25-003 with mineralized structures.

DGR-25-011

Hole DGR-25-011 was designed to test gaps in drilling in hanging wall mineralization and test the potential plunge extension of mineralization in the main Jubilee zone. It has intersected many parallel HW structures to the main Elora Structure and Jubliee Zone with grades such as 1.51 g/t Au over 3.25 m and 1.06 g/t Au over 7.6 m. The Jubliee Zone was intersected with 5.36 g/t Au over 5 m (including, 12.7 g/t Au over 1.9 m). These results are associated with moderate to strongly foliated/sheared mafic volcanics with sericite/chlorite alteration and qtz veins and veinlets.

DGR-25-012

Hole DGR-24-012 was designed to follow-up on and test for the extend of high-grade quartz veins and shear zones in the hanging wall (particularly those observed in KW-25-003 and to a lesser extent KW-25-006A and historic hole E-08-34). A strong shear zone, occurring between ~41 to 47 m, associated with quartz veining and pervasive silicification and banded-to-pervasive sericite alteration and 2% sulphide, grades from 42.3 to 46.05 m, 1.84 g/t Au over 3.75 m. The other sheared quartz veining occurring between 153.05-154.5 m, hosts visible gold and grades 15.3 g/t Au over 1.45 m. Several other more discrete shear zones with variable quartz veining and disseminated sulphides occur throughout the drillhole.

KW-25-005

Hole KW-25-005 was designed to test the down-plunge extension of the Jubilee zone at a depth of approximately 300m true depth. This hole intersected a moderate shear containing qtz-ankerite brecciation and between 0.5 to 1% disseminated pyrite. It returned 2.20 g/t gold over 5.90m (including 9.87 g/t Au over 0.90m) in the Jubliee Zone.

DGR-25-010

Hole DGR-25-010 was planned to test the down plunge step out from historic drillholes and validate further the understanding on the plunge, orientation and controls on the ore shoot theorized at Jubilee. The drillhole consists predominantly of meter-scale interbedded mafic (to intermediate) extrusive flows and tuff with a small meta-sedimentary. Mineralization is predominantly associated with shear hosted quartz veining including: 1.58 g/t Au over 3.4 m, 1.76 g/t Au over 2 m and 10.7 g/t Au over 1.3 m

DGR-25-013

Hole DGR-25-013 was planned to test the north-eastern continuation of the hypothesized mineralized plunge and small gap in drilling with additional HW delineation targets. HW was higher-grade with 3.75 g/t Au over 2.50m (incl. 16.00 g/t Au over 0.50m) and in the Jubliee zone had two broader zones of shearing and veining that graded 3.41 g/t Au over 5.25m (incl. 8.01 g/t Au over 2.05m) and 1.54 g/t Au over 10.35m (incl. 6.12 g/t Au over 1.30m) that contained associated sericite alteration.

DGR-25-014

Hole DGR-25-014 was planned to test a drilling gap at mid-depths along the south-western margin of the Jubilee proposed ore chute. Drillhole consists of intercalated mineralized argillic units and other shear zones consisting of sericite/chlorite alteration and quartz veining with disseminated sulphides. Most notable intersection was higher in the hole near the collar that returned 1.98 g/t Au over 4.95m starting at 41.00m.

DGR-25-015

Hole DGR-25-015 was planned to test continuation of a higher-grade portion of the Jubilee zone and testing a hypothesis of control on mineralization within it. Various intersections of the HW structures were intersected in shear-hosted veins/veinlets and banded sericite alteration. The mineralized argillite was intersected and returned no significant values. Shear zone with sericite alteration returned 1.05 g/t Au over 9.20m including 3.96 g/t over 2.00m coming from small rare smoky grey quartz veining with minor pyrite and pyrrhotite starting at 139.00m, marginal to the shear zone.

DGR-25-016

Hole DGR-25-016 was planned to test continuation of a higher-grade portion of the Jubilee zone and testing a hypothesis of control on mineralization within it. Like DGR-25-015 it had multiple intersections of shear zones that could be interpreted as multiple stacked structures next to the Elora and the Elora structure. Between 149.00 to 161.00m there is a strongly sheared mafic volcanic with strong sericite alteration and abundant shear veins. Significant mineralization is between 149.00 to 158.40m grading 8.68 g/t Au over 9.40m (incl. 20.50m over 1.30m and 26.40m over 1.40m).

DGR-25-018

With repetition of parallel structures demonstrated in previous holes, hole DGR-25-018 was planned to test an existing gap of little to no surficial or drilling data between the existing Big Master mineralized system and the Elora mineralized system, with the hopes of intersecting an additional parallel system. Collaring in the Big Master system, it intersected the Big Master, a foot wall to Big Master, a new anomalous shear not previously documented, multiple HW zones and the Jubliee zone. Significant values are of the new shear 0.19 g/t Au 4.00m characterized by qtz-ank veins/veinlets with albite/sericite alteration halos around the veins within the 4.00m wide shear, and the HW2 grading 55.34 g/t Au over 3.50m (incl. 379.00 g/t Au over 0.50m) which is highlighted by a 5cm qtz shear vein containing VG with additional anomalous material enveloped within the 3.50m wide shear.

DGR-25-009A

DGR-25-009A was drilled targeting a gap in drilling that has been difficult to target as a result of drill pad locations and a ridge. The drillhole consists of mafic to intermediate flows and tuffs. Mineralization is generally associated with shear quartz veining with significant results including: 57.7-58.3 m: 2.3 m, grading 1.73 g/t Au; 139-140.89 m: 1.89 m, grading 1.14 g/t Au; 192.00-194.00 m: 2.00 m, grading 1.45 g/t Au; 287.7-289 m: 1.30 m, grading 1.40 g/t Au; 302.65-304.30 m: 1.65 m, grading 1.48 g/t Au.

DGR-25-017

DGR-25-017 was designed to target a gap in drilling along the southwestern margin of Jubilee/Elora Target. The drillhole consists predominantly of mafic to intermediate flow with minor intercalated metasedimentary units between 138.80 – 157.40 m. Mineralization occurs between:15.60-16.10 m: ~30 cm shear vein with associated pyrite mineralization, grading 1.36 g/t over 0.50 m; 38.25-38.75 m, ~30 cm quartz vein in a weak shear approximately 1.00 m wide shear zone; 141.20-143.10 m, sulphidic argillite, grading 0.78 g/t Au over 1.90 m.

DGR-25-025

DGR-25-025 was one of four drillholes, drilled from the foot wall, designed to evaluate the gap in drilling between the Jubilee and Pearl targets and designed to test the shallow extension of mineralization along the Elora/Jubilee structure and testing the north dipping plunge of mineralization. Particularly testing the up-plunge mineralization observed at Pearl. Similar mineralized sections were observed in DGR-25-025, -026 and -027 consisting of sulphide-bearing argillites, strongly sericite altered unknown protolith, strongly sericite alter mafic tuff, quartz vein, variable sericite and chlorite altered mafic tuff with quartz veinlets/veins; with higher grades generally associated with the sericite-chlorite altered mafic tuff with quartz veining immediately below the massive quartz vein. This section in DGR-25-025 grades 1.21 g/t Au over 10.60 m between 36.25-46.85 m.

DGR-25-026

DGR-25-026 was one of four drillholes, drilled from the foot wall, designed to evaluate the gap in drilling between the Jubilee and Pearl targets and designed to test the shallow extension of mineralization along the Elora/Jubilee structure and testing the north dipping plunge of mineralization. Particularly testing the up-plunge mineralization observed at pearl. Similar mineralized sections were observed in DGR-25-025, -026 and -027 consisting of sulphide-bearing argillites, strongly sericite altered unknown protolith, strongly sericite alter mafic tuff, quartz vein, variable sericite and chlorite altered mafic tuff with quartz veinlets/veins; with higher grades generally associated with the sericite-chlorite altered mafic tuff with quartz veining immediately below the massive quartz vein. The only difference in this hole is that sediments are slightly higher in the hole and separated by mafic flows from the rest of the package. This section in DGR-25-026 grades 1.06 g/t Au over 6.80 m, between 221.50-228.30 m.

DGR-25-027

DGR-25-027 was one of four drillholes, drilled from the foot wall, designed to evaluate the gap in drilling between the Jubilee and Pearl targets and designed to test the shallow extension of mineralization along the Elora/Jubilee structure and testing the north dipping plunge of mineralization. Particularly testing the up-plunge mineralization observed at pearl. Similar mineralized sections were observed in DGR-25-025, -026 and -027 consisting of sulphide-bearing argillites, strongly sericite altered unknown protolith, strongly sericite alter mafic tuff, quartz vein, variable sericite and chlorite altered mafic tuff with quartz veinlets/veins; with higher grades generally associated with the sericite-chlorite altered mafic tuff with quartz veining immediately below the massive quartz vein

The weakly sulphidic argillite, between 78.90-79.70 m, grades 4.43 g/t Au over 0.8 m, while the sericite altered and quartz veined section between 88.95-91.20 m, grades 1.00 g/t Au over 2.25 m.

DGR-25-028

DGR-25-028 was drilled from the same pad as DGR-25-027 but was targeted towards the south and the Jubilee target. Mineralization between 128.35-130.90 m, is typical of mineralization associated with the Jubilee/Elora mineralization trend consisting of interbedded sulphidic argillite beds and sericite altered intervals, grading 4.60 g/t Au over 2.55 m. While mineralization between 147.70-148.40 m and 152.20-154.75 m, consists of deformed (folded) quartz-carbonate veinlets and veins in moderately sericite altered mafic extrusive grading 6.10 g/t Au over 0.7 m and 3.63 g/t Au over 2.55m, respectively.

DGR-25-029

DGR-25-029 was drilled from the hanging wall targeting the northeastern margin of the Jubilee target at depth testing a theorized steeply dipping northly plunge; as well as, testing for additional testing for additional hanging wall structures. The drillhole consists predominantly of mafic to intermediate flows with minor interbedded sulphidic argillite between 352.18 – 396.77 m.

Mineralization/Intervals of Significant Note:
Between ~34.5-43.8 m, the rock is fawn, very strongly sericite altered, silica flooding with fuchsite, quartz veining is common with 1 to 3 cm quartz-carbonate veins and a massive ~3 m quartz vein with black chlorite/tourmaline(?), pyrite and pyrrhotite are common throughout the interval, this interval grades 2.52 g/t Au over 6.3 m between 36-42.3 m. Visible gold occurs at ~40.1 m, grading 16.4 g/t Au between 39.8-40.3 m. Between 100.5-101.6 m, mineralization is associated with a shear zone with shear quartz-carbonate veins, visible gold occurs at ~101.45 m, this interval grades 8.78 g/t Au over 1.1 m.

Weak to moderate shear zones with shear quartz-carbonate veining occur between: 178.1-178.75 m, grading 1.36 g/t Au over 0.65 m; 193-193.65 m, grading 4.56 g/t Au over 0.65 m

Non-descript quartz veining with localized narrow silica/albite alteration halos, between 195.6-196.7 m, grades 1.08 g/t Au over 1.10 m.

Between ~278-283.1 m a strong shear zone, consisting of banded fawn and grey-green bands with common 1 cm quartz-carbonate veins and veinlets, grades 2.94 g/t Au over 0.95 m between 281.05-282 m.

Interbedded sediments/tuff(?) and argillite with minor pyrite laminations/stringers and thin quartz veinlets between 352.18-355.91 m, grades 0.29 g/t Au over 3.73 m.

DGR-25-030A

DGR-25-030A was drilled from the hanging wall targeting the northeastern margin of the Jubilee target at depth testing a theorized steeply dipping northly plunge; as well as, testing for additional testing for additional hanging wall structures. The drillhole consists predominantly of mafic to intermediate flows with minor interbedded sulphidic argillite between 353.6-391.5 m.

Mineralization/Intervals of Significant Note:
Between 37.35-43.95 m, the rock is fawn, very strongly sericite altered, silica flooding with fuchsite, quartz veining is common with 1 to 3 cm quartz-carbonate veins and fine-grained pyrite. Visible gold occurs at ~40.0 m and 41.0 m, associated with veining. The interval grades 2.99 g/t Au over 3.3 m between 39.5-42.8 m.

A non-descript interval between 101.5-102 m, grades 24.6 g/t Au over 0.5 m. With visible gold at 101.7 m and 107.5 m.

A relatively significant shear zone occurs between ~ 284 - 307 m, within this zone two intervals are increasingly sericite altered resulting in a banded appearance and quartz-carbonate veining and trace disseminated pyrite. These bands occur between 290-295.5 m and 301.5-307 m and grade 3.68 g/t over 2.05 m between 292.5-294.55 m and 1.06 g/t over 0.5 m between 304.5-305 m, respectively.

Interbedded sediments/tuff(?) and argillite with minor pyrite laminations/stringers and thing quartz veins occurs between 352.3-354.3 m grades 2.71 g/t Au over 2 m.

DGR-26-053

DGR-26-053 was drilled along southwestern margin of Jubilee. It consists predominantly of mafic to intermediate volcanic flow with minor intermediate intrusives and thin intercalated meta-sediments. Mineralization is associated with: moderate shear zones and shear to stacked quartz-carbonate veining occurs between: 63.00-64.55 m, grading 2.87 g/t Au over 1.55 m; variably altered intermediated intrusives with quartz-carbonate veinlets between 83-42-93.00 m, grading 0.73 g/t Au over 9.58 m and; intercalated, moderately sulphidic, meta-sediments between 175.90-178.50, grading 3.96 g/t Au over 2.60 m including 177.60-178.00 m, grading 16.90 g/t Au over 0.4 m.

DGR-26-054

DGR-26-054 was drilled along the northeastern margin of Jubilee. It consists predominantly of mafic to intermediate volcanic flow with minor intermediate intrusives and intercalated argillite and sulphidic meta-sediments. Mineralization is associated with a strong shear zone and quartz-carbonate veins between 13.00-14.20 m, grading 0.50 g/t Au over 1.20 m and the interval between 153.00-167.50 m, is more variable ranging from irregular quartz-carbonate veining and weak sericite alteration to thinly intercalated meta-sediments (pearl-type grading into Jubilee-type mineralization), overall grading 2.92 g/t Au over 14.50 m; including 163.00-163.60 m, grading 28.80 g/t Au over 0.40 m and 164.40-165.00, grading 15.30 g/t Au over 0.60 m both of which are associated with intercalated meta-sediments.

DGR-26-055

DGR-26-055 was drilled along southwestern margin of Jubilee. It consists predominantly of mafic to intermediate volcanic flow with minor intermediate intrusives and thin intercalated meta-sediments. Mineralization associated with moderate shear zones and quartz-carbonate veining (shear to stacked veining) occurs between 43.50-45.00 m, grading 0.73 g/t Au over 1.5 m; 113.00-113.50 m, grading 0.92 g/t Au over 0.50 m and; 133.50-134.50 m, grading 0.85 g/t over 1.00 m. Between 160.00-163.62 m, mineralization is associated with salmon pink, very strong albite alteration and stacked quartz veinlets, grading 1.23 g/t Au over 3.62 m. Between 229.00-233.25 m, mineralization is associated with locally sulphidic intercalated argillitic meta-sediments and mafic volcanics grades, 0.36 g/t Au over 4.25 m.

DGR-25-056

DGR-26-056 was drilled into the core of Jubilee and ultimately verified unsampled historic drillholes. The drillhole consists predominantly of mafic to intermediate volcanic flow with minor intermediate intrusives and intercalated meta-sediments. Mineralization: 92.00-95.00 m, quartz veining grading 1.92 g/t Au over 2.40 m including 93.20-93.80 m grading 6.13 g/t Au over 0.60 m; 117.00-118.70 m, moderate shear zone associated with quartz veining, grading 0.71 g/t Au over 1.70 m; 147.05-147.55 m, moderate to strong shear zone with a quartz vein grading 2.15 g/t Au over 0.50 m; 151.70-155.15 m, weak to moderate shear zone with very weak sericite alteration and minor irregular quartz-carbonate veining grading 2.15 g/t Au over 3.45 m; 238.00-250.65 m is more variable ranging from weakly (to moderately) sericite altered with quartz-carbonate veining and to thinly intercalated meta-sediments towards the bottom of the interval, grading 2.48 g/t over 12.65 m including 249.60-250.10 m grading 33.50 g/t Au over 0.50.

DGR-26-061

DGR-25-061 was planned to test Jubilee at depth and test for potential D3 structures. The Drillhole consists of predominantly of mafic to intermediate extrusives with minor felsic to mafic dyke and a minor interval of sulphidic argillite.

Mineralization between: 15.50-16.00 m, grading 1.11 g/t Au over 0.60 m and 207.75-208.72 m, grading 1.50 g/t Au over 0.97 m are moderate shear zones with numerous quartz-carbonate to carbonate-quartz veinlets; 323.00-323.60 m, grading 1.87 g/t Au over 0.60 m is associated with a 30 cm milky quartz vein; 351.15-352.25 m, grading 1.71 g/t Au over 1.10 m is associated with a weak shear zone with a 15 cm, shear quartz vein; 464.80-465.35 m, grading 2.06 g/t Au over 0.55 m, moderate shear zone with shear quartz veining; 473.00-476.55 m, grading 0.49 g/t Au over 3.45 m is a moderate shear zone with buff felsic dyke and numerous quartz veinlets to veins, within this interval, between 475.00-475.55 m, grading 1.83 over 0.55 m is associated with shear quartz veining.

DGR-26-077, DGR-26-079 & DGR-26-080

These three holes were drilled to test the southern extension of the Jubilee zone, they were all drilled on the same azimuth of 300 from the same pad location and were dominantly comprised of mafic to intermediate volcanic flows with minor intermediate intrusives and fine-grained meta-sediments (sulphitic argillite). Mineralization: DGR-26-077 cut 1.19 g/t Au over 2.50m from 88.50m, including 3.68 g/t Au over 0.5m from 88.50m. DGR-26-079 intersected 1.45m of 9.91 g/t Au from 43.55m including 25.90 g/t Au over 0.4 m from 44.60m. In the latter interval several specks of visible gold were identified within a smoky -ankerite shear vein with accessory fine-grained pyrite and chalcopyrite. DGR-26-080 intersected 0.26 g/t Au over 3.70m from 59.1m within the sulphitic argillite.

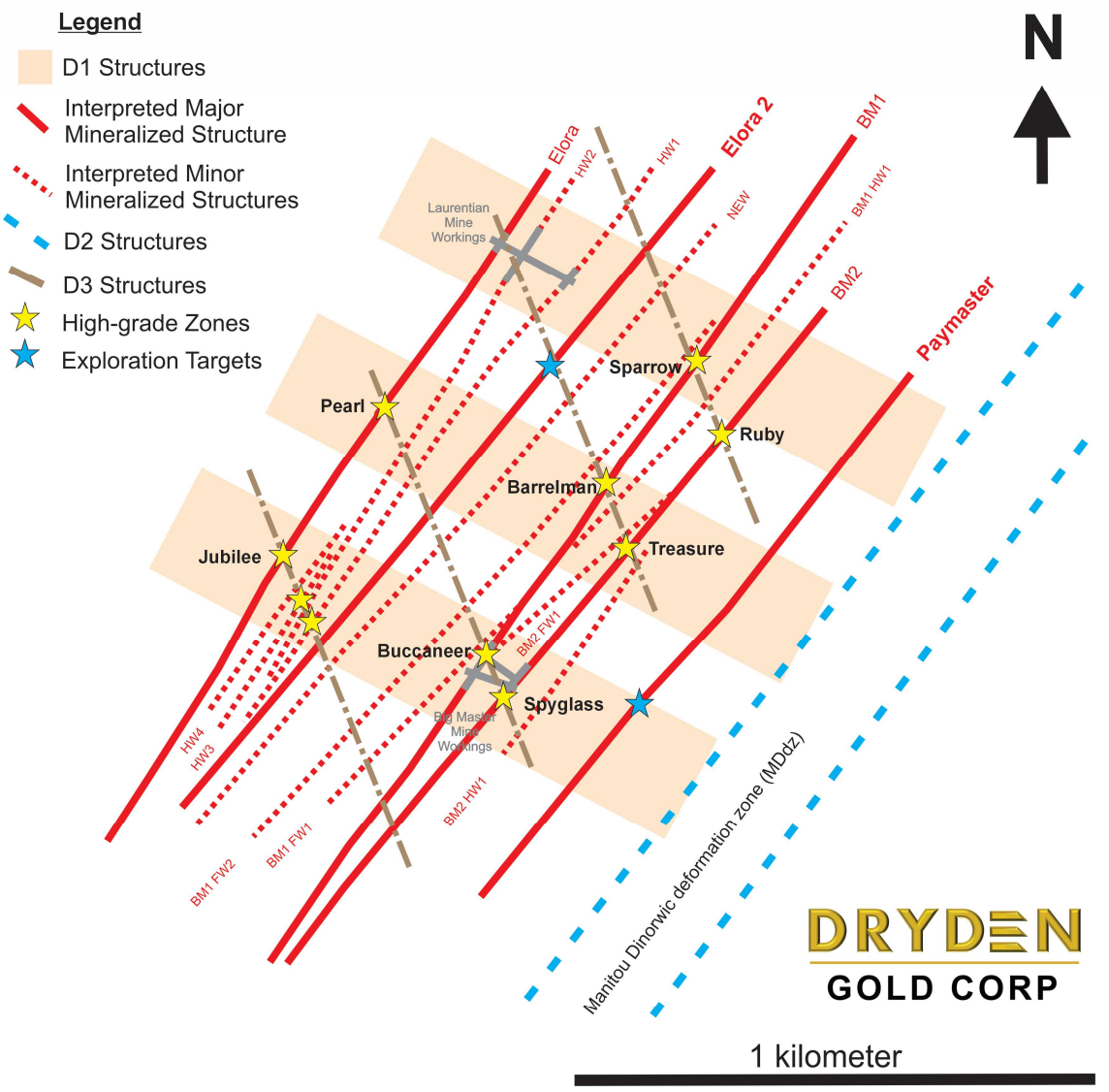

Schematic Plan Map of Gold Rock Target Area depicting structural intersections and high-grade zones

Gold Rock Camp – Pearl Target & Laurentian Mine Target

DGR-25-001 & DGR-25-002 (Laurentian Mine Target)

Drill hole DGR-25-001 and DGR-25-002 were targeting the Laurentian Mine area and were drilled at an azimuth of 310 degrees and 136 degrees, respectively. These two holes were Dryden Gold's first holes into the Laurentian Mine target and returned visible gold in DGR-25-001 in a quartz carbonate vein within a sheared and foliated mafic tuff that returned 28.60 g/t gold over 0.50m. This hole was ended early due to intersecting historic workings. Hole DGR-25-002 was drilled from the footwall side to the hanging wall side of the target to avoid historic workings and intersected sheared quartz veins within pillowed basalts.

DGR-25-006 & DGR-25-007 (Pearl Target)

Drill hole DGR-25-006 and DGR-25-007 were planned as initial drill holes at the Pearl Target. The Pearl Target is an area where D1/D2/D3 were theorized to intersect creating potential dilation zones for increased grade. Both holes were drilled from the same pad on the same azimuth with a dip of -60 and -45 respectively. Hole DGR-25-007 returned visible gold in laminated metasediments and returned 2.26 g/t gold over 8.80m including 7.12 g/t gold over 2.60m and 25.80 g/t gold over 0.60m.

DGR-25-008 (Pearl)

Hole DGR-25-008 was planned as the initial test phase of what is now called "Pearl", a theorized structural intersection and potential zone of dilation with increased grade along the Elora Structure. It is the most south-western hole closest to the known Jubilee Zone. Grades occur along the Elora Structure with grades such as 1.18 g/t Au over 15.8m. A strongly shear and altered mafic volcanic with qtz-ankerite veining and up to 5% fine-grained disseminated pyrite and sericite banding.

DGR-25-019 (Laurentian)

DGR-25-019 was designed to make a fence with DGR-25-024 and test the deep extension of the Jubilee trend, test the down plunge extent of historic mine workings at the Laurentian Mine and the extension of the gold-bearing vine from DGR-25-001 (in addition to other historic drillholes). The drillhole consists of predominantly of mafic to intermediate flow with a 4.70 m quartz vein between 57.30-62.00 m. Mineralization occurs between 32.00-34.00 m, grading 1.00 g/t over 4.00 m, weak sulfide percentage in the wallrock.

DGR-25-020 (Pearl)

DGR-25-020 was the first of three drillholes targeting the Jubilee mineralisation trend from the HW; targeting the gap in drilling between the Pearl and Laurentian Targets. The drillhole consists of predominantly of mafic to intermediate flows with thin metasedimentary lens between approximately 147.00 to 177.00 m. Mineralization: 10.00-12.00 m, non-descript, weakly foliated mafic volcanics (looks like a ~30 cm zone of increased silicification(?)/veining(?) around 10.50 m), grading 0.52 g/t Au over 2 m; 42.70-43.20 m, non-descript mafic volcanic (slight increase in carbonate(?) alteration (possible lab mix up – interval after is sheared); 65.00-65.50 m, 10 cm quartz vein in weakly (to moderately) foliated mafic volcanic (maybe silicified); 2.68 g/t Au over 0.50 m; 147.90-149.70 m (VG), bedded/intercalated thin lens

of weakly sulphidic argillite lens that appear silicified and veined with an unknown altered unit, 3.50 g/t Au over 1.80 m; 175.40-177.00 m, bedded(?) sulphidic argillite and the unknown interval, milky quartz veining with brecciated wall rock occurs in the sulphidic argillite, 3.57 g/t Au over 1.60 m; 230.00-232.00 m, moderate shear zone with abundant quartz-carbonate veinlets and 10 cm quartz vein, grading 0.72 g/t Au over 2.00m.

DGR-25-021 (Pearl)

DGR-25-021 was the second of three drillholes targeting the Jubilee mineralisation trend from the HW; targeting the gap in drilling between the Pearl and Laurentian Targets. The drillhole consists predominantly of mafic to intermediate flow with very minor intercalated meta-sediments occurring between 161.00-195.20 m.

Mineralization: 78.00-79.10 m irregular, chunky/, angular and discontinuous quartz veins in moderately?) foliated mafic volcanics grading 0.79 g/t Au over 1.10 m. 161-167 m, heterogenous interval of interbedded sulphidic argillite, a more massive, undefined, fawn unit and laminated meta-seds and tuff(?), a quartz carbonate vein occurs between 161.40-162.60 m; the highest grade within this interval is associated with thinly laminated to bedded sediments and tuff(?) with quartz veining grading 2.37 g/t Au over 1.10 m.

DGR-25-022 (Pearl)

DGR-25-022 was the third of three drillholes targeting the Jubilee mineralisation trend from the HW; targeting the gap in drilling between the Pearl and Laurentian Targets. The drillhole consists predominantly of mafic to intermediate flows. Mineralization occurs along the upper margin of an ~1.5 m quartz vein between 66.30-66.80 m grading 1.10 g/t over 0.50 m. A strongly sericite altered interval occurs between ~208.00-211.30 m, with an ~50 m aplite dyke through the middle of the interval, minor quartz-carbonate +/- wall rock, occur through the interval, mineralization is associated with the sample containing half the aplite dyke and an ~30 cm quartz-carb vein with wall-rock(?) grading 0.92 g/t Au over 0.65 m between 209.93-210.58 m.

DGR-25-023 (Laurentian)

DGR-25-023 was drilled to test the down plunge continuity of mineralization in E-13-45 as well as the extension what was mined at the historic Laurentian mine. The main zone of mineralization is associated with a strong shear zone between ~109.65 and 113.00 m, with an ~40 cm quartz vein, between 111.40-111.90 m, grading 7.16 g/t Au over 0.50 m.

DGR-25-024 (Laurentian)

DGR-25-024 was designed to make a fence with DGR-25-019 and test the shallow extension of the Jubilee trend. The drill hole is composed of various mafic to intermediate flows (did not seem to intersect the sediments) a late 3.00 m quartz vein occurs between 29.60 and 32.60 m. A minor zone of mineralization occurs between 74.00-74.50 m, in a generally non-descript weakly to moderately sheared mafic volcanic with a slight increase in irregular quartz veining, grading 1.01 g/t Au over 0.50m.

DGR-25-031 (Pearl)

DGR-25-031 was drilled to test the gap between the Elora/Jubilee structures. The drillhole provided several interesting structural observations, the most important being a significant fault between 479.00 and 489.30 m. Oriented core data from the upper margin of the fault is at low angle to core axis, suggesting a north-west orientation for the fault. The drillhole also intersected several quartz-ankerite veins with minor pyrite and one with a speck of visible gold at 22.6m. Many zones of mineralized argillite with pyrite, pyrrhotite and trace chalcopyrite.

DGR-25-032 (Pearl)

DGR-25-032 was targeting the Elora structure, specifically testing to expand the Pearl zone and confirm a plunge direction of higher-grade pods within the structure. This hole, along with the next three, intersected repetition of geological units such as the mineralized argillite, thin felsic dykes, and various degrees of massive to sheared basalts. The argillite showed 15 to 20% pyrite and pyrrhotite assemblage. This drillhole showed significant fuchsite and sericite alteration around the core of the Pearl zone at 88.5 - 91.7m.

DGR-25-033 (Pearl)

DGR-25-033 was targeting the Elora structure, specifically testing to expand the Pearl zone and confirm a plunge direction of higher-grade pods within the structure. This hole intersected the same repetition of geological units such as the mineralized argillite, thin felsic dykes, and various degrees of massive to sheared basalts. It intersected a folded shear vein hosted in argillite with 10% pyrrhotite, pyrite and chalcopyrite concentrated in shears, and visible gold at 130.9m.

DGR-25-034 (Pearl)

DGR-25-034 was targeting the Elora structure, specifically testing to expand the Pearl zone and confirm a plunge direction of higher-grade pods within the structure. This hole intersected a similar repetition of geological units such as the mineralized argillite, and various degrees of massive to sheared basalts, as well as more intercalated intermediate flows. This hole intersected mineralized zones with 5-20% pyrite, pyrrhotite and chalcopyrite. There were also three quartz ankerite veins, one at 139.8-142m with possible visible gold in a quartz stringer.

DGR-25-035 (Pearl)

DGR-25-035 was targeting the Elora structure, further towards Jubilee at the southern extent of Pearl. This hole intersected massive to sheared basalts with intermediate tuff and diorite dykes. This hole intersected a few quartz-carb veins with tourmaline, vermiculite and sericite with 1% pyrite concentrated at the contacts.

DGR-25-042A (Pearl)

DGR-26-042A was drilled along the northwestern margin of Pearl at a relatively steep angle. The drillhole consists predominantly of mafic to intermediate volcanic flow with minor intercalated meta-sediments. Mineralization: 4.00-16.00 m, sheared mafic volcanics with abundant quartz veining grading 0.17 g/t over 12.00m; 122.00-131.00 m, sheared and moderately albite altered with abundant quartz-carbonate veining grading 0.56 g/t Au over 9.00 m; 258.40-265.00 m, intercalated argillic and sulphitic meta-sediments and mafic volcanics grading 0.30 g/t Au over 6.60 m; 318.00-320.00 m, non-descript massive mafic volcanic with very minor quartz veinlets grading 1.59 g/t Au over 2.00 m.

DGR-26-058

DGR-36-058 was originally planned to drill 'The Gap' between the Elora-Jubilee and Big Master; however, due to higher than anticipated deviation, the hole was cut short after interesting the main HW structures. The drillhole consists of predominantly mafic and lesser intermediate flows with very minor intercalated sulphidic argillite.

Mineralization between 76.30-89.00, grading 7.88 g/t Au over 12.70 m is associated with increased sericite and carbonate alteration of mafic extrusives and variable quartz veining; increased mineralization occurs between 80.30-82.20 m, associated with abundant cm-scale quartz-carbonate veins, grading 46.05 g/t Au over 1.90 m. An addition, narrow mineralized sheared quartz vein occurs between 211.00-211.60 m, grading 1.22 g/t AU over 0.60 m.

Gold Rock Camp – Big Master 1 and 2 Drill Holes

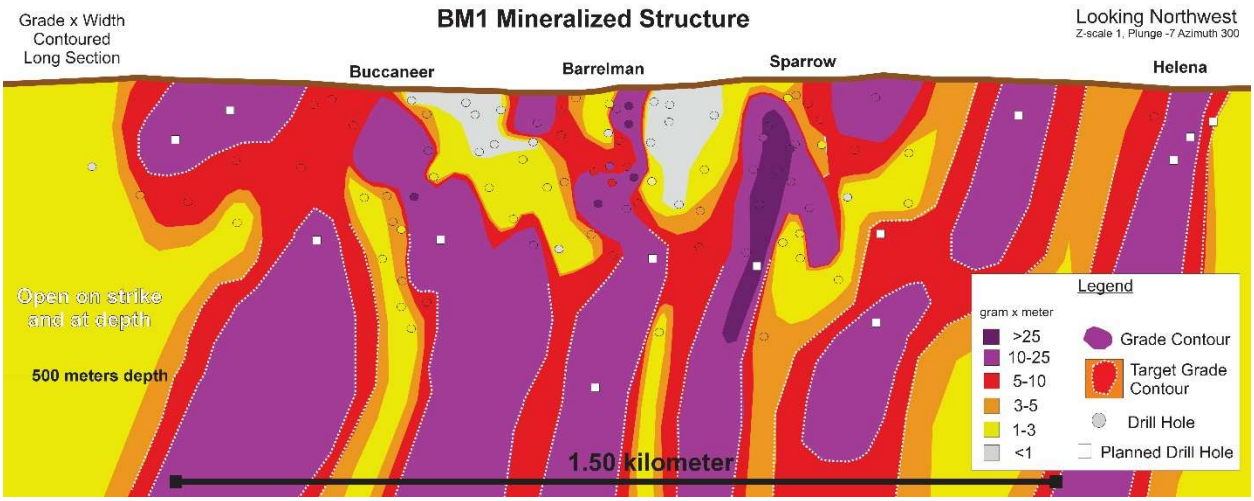

Contoured Long Section for BM1 showing new results. ***https://mininghub.com/3d/v/iWTXO0Gc***

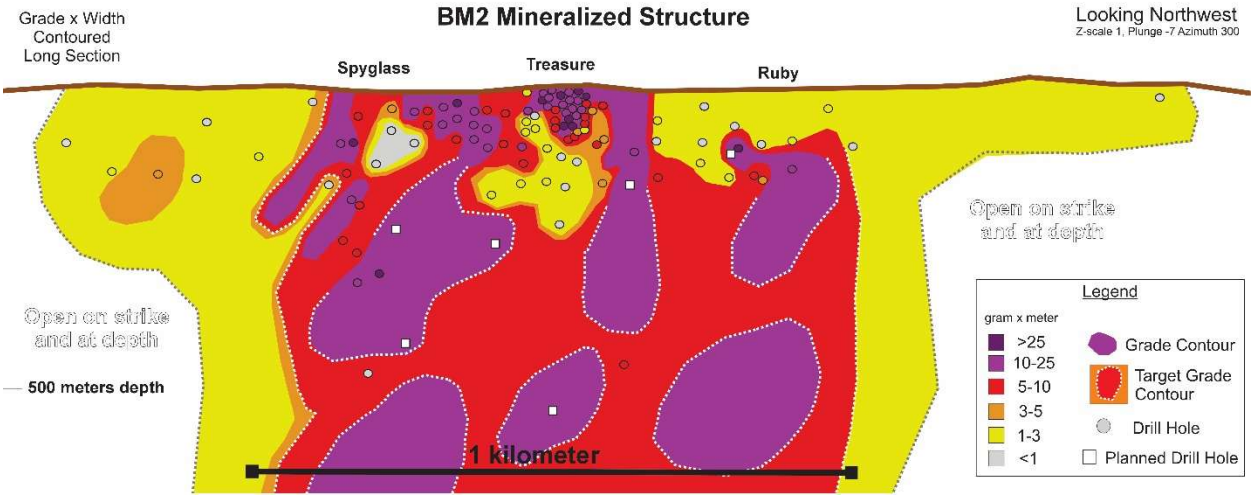

Contoured Long Section for BM2 showing new results. ***https://mininghub.com/3d/v/iWTXO0Gc***

KW-23-001 and KW-23-002

Drill hole KW-23-001 and KW-23-002 were targeting the Big Master One trend and were drilled at a 310-degree azimuth approximately 300m north-east of historic hole KW-11-26. These holes followed up on sparse historic surface and drill data. Both holes intersected quartz veining with pyrite +/- pyrrhotite.

KW-23-003 and KW-23-004

KW-23-003 and KW-23-004 were further extensional step out holes on the Big Master One trend and were drilled at a 340-degree azimuth. Hole KW-23-004 was a 450m step out from all known historic drilling along strike to the north-east and 610 m from hole KW-23-002. Hole KW-23-003 was a 140 m step-out from hole KW-23-002 was testing the Big Master One trend (D2) as well as potential cross-

cutting east- west (D1) and intersected quartz veining with pyrite sulphidation returning 4.98 g/t Au over 1.84 m. Hole KW-23-004 intersected a strong mineralization zone with 5% pyrite and intersected 3.40 g/t Au over 1.60m. Both holes show strong evidence the Big Master One mineralized system has the potential to extend further north-east than was previously tested.

KW-23-005

Drill hole KW-23-005 was designed to test the north-eastern strike extent on the Big Master Two trend and was a 550 m step-out from historic drill holes. Quartz veining was intersected deeper in the hole than was initially modeled suggesting the Big Master Two trend could splay in this area

KW-23-006, KW-23-007 & KW-23-015

KW-23-006, KW-23-007 and KW-23-015 were designed to test the deeper (80m from surface) vertical plunge theory based on the high-grade historic holes (KW-11-26, KW-11-46, and KW-11-48) drilled by previous operators. All three holes intersected between 5-10% pyrite +/- pyrrhotite sulphidation at the target depth within sheared mafic volcanic units. Hole KW-23-007 also showed the potential for mineralization in the hanging wall and foot wall of the Big Master Two system returning 34.00 g/t Au over 0.80 m in the hanging wall and 20.98 g/t Au over 0.69 m including 36.70 g/t Au over 0.39 m in the footwall. Historically, the hanging wall and the footwall of the Big Master system was sporadically sampled creating opportunity for the project, with planned re-logging program later in 2024.

KW-23-016, KW-23-017 and KW-23-018

Holes KW-23-016, KW-23-017 and KW-23-018 were short holes drilled at a 310-degree azimuth targeting the near-vertical plunge strike extension and halo mineralization. Hole KW-23-016 intersected visible gold within a sheared mafic volcanic unit with strong biotite alteration with quartz veinlets (Figure 3) and returned 3.81 g/t Au over 7.00 m including 71.00 g/t Au over 0.30 m, indicating a near-surface halo of 3.00 g/t Au over 7.00 m. KW-23-017 was drilled at a steeper orientation than hole KW-23-016 and intersected pyrite mineralization within sheared volcanics and near-surface halo mineralization of 1.21 g/t Au over 8.67 m. Within hole KW-23-018 sheared volcanics and a felsic dyke were observed at target depth with mineralization on the upper and lower contact of the felsic dyke. Hole KW-23-018 intercepted 6.66 g/t Au over 4.30 m including 44.80 g/t Au over 0.27 m, indicating a near-surface halo of 6.00 g/t Au over 4.30 m.

DGR-25-036

DGR-25-036 was drilled as an initial pass of drillhole to delineate shallow mineralization at Big Master 2 and identify potential new areas of mineralization. It consists of predominantly mafic volcanic flows with two predominant shear zones with shear veining between approximately 36-42.5 m and 48-51.5 m. Mineralization occurs between 35.00-42.5 m, grading 5.03 g/t Au over 7.50 m, including visible gold between 42.0 and 42.5 m, grading 43.60 g/t Au over 0.5 m.

DGR-25-037

DGR-25-037 was drilled slightly steeper angle the other drillholes in this initial pass to test a gap in historic drilling and aid in identifying potential plunges in mineralization at Big Master 2. It consists predominantly of mafic volcanic flows with a predominate shear zone with quartz veining between

approximately 50-53 m, this shear zone, between 50.50-52.70 m grades 5.73 g/t Au over 2.2 m, including 51.9-52 m, grading 32.90 g/t Au over 0.30 m.

DGR-25-038

DGR-25-038 was drill to target gaps in historic drilling at Big Master 1. The drillhole consists predominantly of mafic volcanic flows with minor intermediate flows, near the bottom of the drillhole there is a narrow light grey quartz-feldspar porphyry (87.2-89 m). Several meter scale shear zones occur through the drillhole associated with moderate alteration and quartz veining (i.e., 15-18.5 m, 29-41m, 83-89.2 m, 89-92 m). Mineralization occurs between 15.10-17.00 m, grading 1.23 g/t Au over 1.90 m associated with a strong shear zone with quartz veining and between 88.7-89.40 m, associated with quartz veining within the quartz porphyry dyke along the margins.

DGR-25-039

DGR-25-039 was drill to target gaps in historic drilling at Big Master 1. The drillhole consists of mafic volcanic flows with a narrow light grey quartz-feldspar porphyry dyke between 112.6-114.2 m. Between approximately 3-59 m and 105.7-123.25 m, it is moderately to strongly foliated, locally becoming sheared and increasingly altered. Between 40-45.5 m mineralization is associated with strongly foliated mafic volcanics with bands of very strong sericite alteration, grading 2.14 g/t Au over 5.50 m, including 44.5-45 m, grading 18 g/t Au over 0.5 m associated with quartz veining.

DGR-25-040

DGR-25-040 was drilled as part of an initial phase of shallow drilling at Big Master 2 to identify potential new areas of mineralization. It consists of predominantly mafic volcanic flows, minor shear zones with shear veining occur through the top of the hole including: 30-30.5 m, 38-39 m,
46.5-47 m, 55-56 m, 68.5-69 m. Locally minor mineralization is associated with these shear zones including: 38.5-39 m, grading 0.31 g/t Au over 0.5 m and 46.5-47 m, grading 0.63 g/t Au over 0.5 m.

DGR-25-041

DGR-25-041 was drilled as part of an initial phase of shallow drilling at Big Master 2 to identify potential new areas of mineralization. It consists predominantly of mafic volcanic flows and mineralization in associated with a 30 cm quartz vein in a shear zone with shear veining between 46-47.5 m, grading 1.35 g/t Au over 2.03 m.

DGR-26-043

DGR-26-043 was designed to test near-surface mineralisation along the Big Master 1 trend. The hole is comprised of predominantly foliated basalt and intermediate flows with narrow shear zones. An intermediate dyke (QFP) was intersected at 64m above a 20cm quartz vein, other holes in the area have shown the potential for there to be an association between the QFP dykes and Au mineralisation. Mineralization is associated with BM1, a strong shear zone between approximately 10-21 m with increased sericite and carbonate alteration and quartz veining/shear veining between 14.30-18.20 m, grading 0.88 g/t Au over 5.2 m, including 17.05-18.20m, grading 3.3 g/t Au over 1.15 m.

DGR-26-046

DGR-26-046 was a short hole targeting the Big Master 1 trend. The hole is comprised of a series of sheared mafic flows and intersected no significant mineralisation or veining.

DGR-26-047

DGR-26-047 was drilled to target under historic workings at the Big Master Mine: under the 4th level along BM2 and under the 6th level along BM1. Both targets were successful intersecting BM2 between ~175-167 m, in a narrow shear zone with minor quartz veining, with 175-175.5 m, grading 0.95 g/t Au over 0.5 m; and BM1 between ~243-257 m in a moderate to strong shear zone with significant quartz veining between 247.5-250.3 m, grading 17.64 g/t Au over 2.8 m (including dominantly quartz veining and shear veining with visible gold between 248.15-249.3 m, grading 41.45 g/t Au over 1.15 m). Additional mineralized zones included: a hanging wall zone associated with strongly sericite(?) and/or albite/silica(?) altered interval and ~50 cm quartz vein between 30.8-33.1 m, grading 1.78 g/t Au over 2.3 m (possible associated with a slightly larger cryptic intermediate dyke/flow); and a footwall zone between 283-284.85 m associated with quartz vining in a silicious looking intermediate flow.

DGR-26-048

DGR-26-048 consists predominantly of mafic to intermediate flows with numerous 10 to 50 cm felsic intrusive/aplite dykes between approximately 165-202 m and a quartz-feldspar porphyry between 228.8-229.6 m. BM1 id defined by a strong shear zone between approximately 165.5-173 m with two large quartz veins between 167.25-167.9 m and 170.5-171 m the later with visible gold and a felsic dyke(?) between 167.9-168.7 m. This shear zone between 167.25-171.5 m, grades 32.87 g/t Au over 4.25 m, including 170.5-171 m
grading 252 g/t Au over 0.5 m. Additional mineralized zones include: between BM1 and BM2, 50-54 m, a non-descript mafic flow with a narrow, ~30 cm, weak shear at 53 m, this interval grades 0.55 g/t Au over 4 m; and a foot wall structure between ~197-202.2 m, consisting of a moderate shear zone with significant shear veining between ~200-201.65 m; this zone between 198-201.65 m, grades 0.73 g/t Au over 3.65 m.

DGR-26-049

DGR-26-049 consists predominantly of mafic to intermediate flows with numerous feldspar porphyry between 141.9-151.6 m. Big Master 1 is associated with a strong shear zone between ~279-291 m associated with quartz veining and locally albite(?) alteration (albite alteration halos appears to be associated with an intermediate flow/dyke); this shear zone between 281.5-288.4 m, grades 0.40 g/t Au over 6.9 m, including 282.25-283.80 m, grading 0.91 g/t Au over 1.55 m. Big Master 2 is associated with an 'ugly' quartz vein (with silica flooding(?)) between 11.5-12.5 m, grading 1.44 g/t Au over, 1 m; an additional non-descript interval between 109-110.5 m that becomes weakly sheared near the bottom of the interval grades 16.1 g/t Au over 1.5 m. Additional mineralized zones include: between BM1 and BM2 a non-descript, dark grey black, moderately foliated to locally weakly sheared mafic volcanics with minor quartz veining between 193-201 m, grading 0.42 g/t Au over 8 m; and a footwall structure associated with a large quartz vein in a narrow moderate shear zone grades 0.83 g/t Au over 1.7 m.

DGR-26-051

This hole was targeting Big Master 1 at Ruby. It intersected mostly basalt with few small intervals of intermediate flows and tuff. The basalt is strongly chloritized with few patches of carbonatization and intervals of pillowed basalt. Silicification increases toward 83.9m with more disseminated pyrite and pyrrhotite up to 5%. Between 83.9 and 100.45 m the hole intersected strong shearing, sericite and fuchsite alteration, and quartz veins. Strongly sheared basalt with moderate sericite alteration and up to 10% quartz veining from 83.9 to 89.15m then strongly sheared schistose intermediate unit with intruded white quartz veins 89.15 to 90.65m and 92.5 to 93.35m. The quartz veins intrude the intermediate schist and are moderately carbonized, have chlorite and sericite in-filling fractures with minor pyrite. Specks of visible gold was found at 89.48m in the upper quartz vein. The intermediate schist has some fuchsite grains and about 7% pyrite along fractures and veins. Below, from 93.35 to 95.12m is pink/cream coloured felsic dike with minor disseminated pyrite and fuchsite. Strong shearing continues to about 100.45 m alternating between the schistose intermediate and basalt. From about 100.45 to 196.25 m the hole intersected basalt that is strongly chloritized, has up to 4% disseminated pyrite and strongly carbonated veinlets. The basalt was more magnetic 124.65 to 130m. From 196.25 to 209m is strong shearing, some fuchsite schist and quartz veining. There is a white quartz vein intruding the intercalated sheared basalt and fuchsite schist 199.3 to 201.2 m, with about 10% disseminated pyrite in the schist. Shearing weakens from about 202.5 to 209 m at end of hole.

DGR-26-052

Drillhole DGR-26-052 was completed to a final depth of 158m and intersected mostly basalt and intermediate flows with strong silicification and localized shearing. The upper portion of the hole consists of alternation basalt and intermediate flows that are weakly to moderately foliated and strongly silicified. The basalt is commonly chloritized and locally contains quartz-carbonate veinlets with minor pyrite and pyrrhotite. Several intervals of intermediate flows are strongly silica flooded and fractured. Quartz veining and sulfides increase toward about 50m, above altered intermediate flow with bleached halos along fractures and strongly carbonated small pillows from 50.18 to 56.8m. Weak shearing begins around 56.8m and increases toward 110m. Between 109.83 – 137.7m is strongly sheared mafic with about 30% quartz veining, 10% pyrite and chalcopyrite, fine wispy sericite stringers, and slight schistose texture throughout. 137.7m to end of hole at 158 is intermediate flows with bleached halos along fractures, epidote alteration to fractures along foliation and intercalated basalt from 144.5 – 145m with 15% pyrite and pyrrhotite along fractures and veinlets.

Assay results show significant results within the sheared mafic from about 110 to 138m including 117.5 – 118m at 2.26 g/tonne, 123 – 126.25m at 0.88 g/tonne, and 129 – 130.5m at 6.02 g/tonne (including 15.7 g/tonne over 130 – 130.5m).

DGR-26-057

This hole intersected mostly pillowed basalt with smaller intervals of intermediate flows, felsic dykes, and quartz porphyry's. The basalt is generally fine grained, pervasively chloritized with localized carbonate and epidote alteration. Foliation ranges from weak to strong through the hole with several shear zones, including a strong shear from 128.65 to 134.35 m and a very strong shear zone from 274.4 to 281.2 m. From 80.25 to 82.7 m the hole intersected a foliated felsic dike with hairline biotite alteration. Quartz veining occurs locally throughout the hole, including a smoky quartz vein from 128.65 to 129.1 m with ankerite and trace sulphides within the strong shear zone.

From approximately 160.45 to 274.4 m the hole consists of alternating basalt, intermediate flows, and narrow intermediate dykes. The basalt is commonly chloritized with epidote alteration and plagioclase phenocrysts, while the intermediate flows have hairline sericite alteration, vein-controlled potassium alteration, and patchy hematite or possible albite alteration. Strong shearing occurs from 274.4 to 281.2 m within basalt containing alteration banding between chlorite and sericite, sericitized porphyroblasts, local chevron folding, and several narrow aplite dykes. A white smoky quartz shear vein with ankerite inclusions and visible gold occurs from 278.8 to 279.3 m. Below this interval the hole returns to basalt with pervasive chlorite-carbonate alteration and localized epidote alteration to approximately 333.3 m, followed by narrow intervals of intermediate flow and quartz porphyry. The hole ends in sheared basalt with chlorite-sericite alteration banding, centimetre-scale smoky quartz-ankerite veins, and trace fine-grained pyrite from 337.9 m to the end of hole at 350 m.

DGR-26-064

DGR-26-064 targeted Paymaster mine shaft (adit) to potential strike extent of what the previous miners were targeting. The hole was extended to pinpoint the location of the Manitou-Dinorwic Deformation Zone (MDdZ). Intersected what was believed to be Paymaster resulting in 7.00 m @ 0.36 g/t Au. The proposed MDdZ had continuous strong shearing with associated veinlets, however did not results in any favorable results, common amongst greenstone systems.

DGR-26-065

Another Gap hole to test like DGR-060C, but testing from the BM side of the system drilled towards Elora. Elora 2, like DGR-060C was intersected in lower-grade 1.02m @ 2.12 g/t Au. Pinching and swelling of the shear/veins is common and therefore still strengthens a hypothesis of a continuous system drilled 200m apart. The shear was more defined with less qtz-ank veining.

DGR-26-066

Testing along strike potential to the southwest, in a proposed area where 3rd order N-S trending structures should intercept the known BM structures. Testing to also determine the hypothesised intersection between BM1 and BM2, as visualized in the current models. Furthest step-out from the previous drilling hit what is believed to be BM2 with a narrow structure and narrow vein 0.50m @ 5.38 g/t Au. Potentially a junction of these systems, or 066 needed to be drilled longer.

DGR-26-067

Testing along strike potential to the southwest, in a proposed area where 3rd order N-S trending structures should intercept the known BM structures. Testing to also determine the hypothesised intersection between BM1 and BM2, as visualized in the current models. Similar to DGR-26-066 with BM1 and BM2 identified separately BM1 yielding 4.20m @ 0.96 g/t Au and BM2 with 3.10 m @ 1.76 g/t Au.

DGR-26-068

Testing along strike potential to the southwest, in a proposed area where 3rd order N-S trending structures should intercept the known BM structures. Testing to also determine the hypothesised intersection between BM1 and BM2, as visualized in the current models. BM1 and BM2 were uniquely identifiable in the drilling resulting in a large shear with small 1mm sized veinlets resulting in 11.90m @ 0.37 g/t Au, as BM2 and BM1 with 3.10 @ 1.76 g/t Au

DGR-26-069

Testing along strike potential to the southwest, in a proposed area where 3rd order N-S trending structures should intercept the known BM structures. Testing to also determine the hypothesised intersection between BM1 and BM2, as visualized in the current models. DGR-069 tested closer to surface in a short hole and intersected carbonate altered sheared basalts with minor qtz-ank veins/veinlets with the highest known interval to be 0.43m @ 6.44 g/t Au.

DGR-26-070

Testing along strike potential to the southwest, in a proposed area where 3rd order N-S trending structures should intercept the known BM structures. Testing to also determine the hypothesised intersection between BM1 and BM2, as visualized in the current models. Though the specific structures have yet to be modelled and extrapolated to the nomenclature, DGR-070 intersected multiple lower-grade intervals in various sheared, carbonate altered basalts. This was at depth to the results of DGR-069. Many of these intersections validate a known theory about pinching and swelling of these structures and their associated veining but continued mineralization extents.

DGR-26-071 & DGR-26-072

DGR-26-071 and -072 were drilled from the same pad and were targeting the south-western extents of the Big Master system with a focus on testing a theorised high-grade plunge along the BM2 system known as Spyglass. Both holes intersected several sites of visible gold at the BM2 trend with mineralisation occurring in shear hosted Quartz-Carbonate veining, DGR-26-071 returned 4.6g/t Au over 2m's, *including* 12.4g/t Au over 0.5m and DGR-26-072 returned 5.4g/t Au over 1.65m's, *including* 13.9g/t Au over 0.5m.

DGR-26-073 & DGR-26-074

DGR-26-073 and -074 were designed to follow up on the previous two hits on the Big Master System from -071 and -072. They were drilled from the same pad around 60m further south from the previous two holes to test the Spyglass plunge at depth. DGR-26-073 intercepted visible gold within a Quartz shear vein along the BM2 trend, returning 9.4g/t Au over 4.6m, *including* 78.4 g/t Au over 0.38m and also encountered high-grade zones in the HW and BM1 trend returning 5.25g/t Au over 1.84m and 7.7g/t Au over 0.55m respectively. DGR-26-074 also had several sites of visible gold on BM2 within a quartz vein hosted in a sericite-fuchsite schist, grading 2.5g/t Au over 4.78m, *including* 8.59g/t Au over 0.3m and 11.1g/t Au over 0.45m (making up interval 411.50 – 412.25 m depth 0.75m @ 10.10 g/t)

DGR-26-050

DGR-26-050 was drilled at an azimuth of 308° with a dip -60° and was planned to test the near surface potential at the Ruby zone on the BM2 trend and to drill through into BM1 to constrain mineralisation at the Sparrow zone. The hole is comprised of a series of mafic to intermediate flows with minor amounts of clastic sediments. Visible Gold was found at 178.5m in the BM2 trend within a mm-scale flat-lying vein cross-cutting a larger Quartz shear vein with trace pyrite and pyrrhotite. This interval graded 1.3g/t Au over 2.1m. Elevated grade was also encountered along the BM1 trend, returning 0.62g/t Au over 1.5m and 0.75g/t Au over 2.35m in the footwall.

DGR-26-081 & DGR-26-083

DGR-26-081 and -083 were collared from the same pad targeting the north-eastern margins of the Big Master trend. Both were drilled at an azimuth of 310° with -081 and -083 inclined at -45°and -65°, respectively. -081 was predominantly comprised of Mafic flows, mineralisation occurred at BM2 within

a silicified interval accompanied by Quartz (stockwork) veining, grading 4.29 g/t Au over 0.5 m. BM1 was comprised of a banded sericite schist that yielded 0.54 g/t Au over 10m, including 2.05 g/t Au over 1m. -083 encountered the same lithologies as -081 however, results from this hole were lower that -081 at BM2 and BM1, returning 0.81 g/t Au over 2m and 2.11 g/t Au over 1.1 m, respectively.

DGR-26-078

DGR-26-078 was designed to test near-surface along Big Master 1 and to confirm the continuity of hypothesised cross structures in the "Gap" area between Big Master and Elora. The hole is comprised of alternating Mafic and intermediate flows with multiple generations of Mafic to Felsic intrusions. BM1 was intersected at around 70m, grading 0.1 g/t Au over 5m hosted within an 8m wide shear zone with chlorite + sericite banding, mm-scale quartz-ankerite veining and trace pyrite. Several mineralised zones were also encountered in the gap area hosted by weak to moderately sheared Basalt, with 210.9 m to 212m returning 8.57 g/t Au over 1.1 m and 271.1 m to 271.8m grading 5.78 g/t Au over 0.7 m.

DGR-26-082

The purpose of DGR-26-082 was to constrain the high-grade Jubilee zone and to test the continuity of gold bearing structures in the hanging wall of the Elora trend. -082 was comprised of mostly Mafic flows with lesser amounts of Clastic Sediments. Mineralisation was intercepted at the Jubilee zone with an interval of sheared Argillite grading 0.6g/t Au over 1.5m. The hole was successful in finding gold bearing structures in the Elora hanging wall with a 12.62 g/t Au intercept over 1.85m, including 54.4 g/t Au over 0.4m hosted within a smoky Quartz vein with ~8% pyrite.

DGR-26-086 & DGR-26-087

DGR-26-086 and -087 were both drilled from the same pad targeting the NE extension of Big Master 1 (following up on KW23-004). -086 was drilled at a bearing of 317° and -75 inclination to 155m and -087 drilled at 290° azimuth and a -82 dip to a depth of 215m. Both holes encountered a series of Mafic Flows with intermittent shearing. -086 intersected elevated grade in the hanging wall of BM1 grading 1.08g/t Au over 1.7m, and along the BM1 trend returning 1.72 g/t Au over 1.65m within a weak to moderate shear zone associated with ~ 3% pyrite with mm to cm scale quartz veins. -087 intersected BM1 at ~ 150m, grading 3.23 g/t Au over 1.6m within a cloudy white 95cm thick Quartz vein that contained ~ 3% pyrite and smaller mm-scale Quartz-Carb veins cross-cutting the main vein.

DGR-26-089

DGR-26-089 was targeting the most north-eastern margin of Big Master 1. The hole was drilled at an azimuth of 317° and -45° dip to a depth of 101m. Lithologies encountered can be summarised as a series of Mafic and Intermediate flows with intermittent weak shearing. Elevated grade was intercepted at 87m within a 5cm quartz vein grading 0.46g/t Au, over 0.7m.

DGR-26-090

DGR-26-90 was drilled at a 315° azimuth and a -68° dip targeting the eastern margin of Tresure (BM2) and the Barrelman zone (BM1). -90 was comprised of mostly Mafic flows with intermittent narrow intermediate Dykes and intermediate flows. The drill hole intersected a strongly sericitized and carbonatised shear zone (BM2) around 179m to 190m, with mineralisation occurring in mm-scale smoky Quartz-Ankerite veins, ~1% pyrite and trace pyrrhotite which graded 2.07g/t Au over 9.5m, including

6.7g/t Au over 0.85m within an 85cm smoky Quartz-Ankerite shear vein. Additional mineralisation was intersected further down the hole at Barrelman (332.0 m to 362.0 m) with anomalous values correlating with a strongly sheared Mafic/Intermediate volcanics containing mm-scale Quartz-Ankerite veining. This broad interval returned a composite grade of 0.25g/t Au over 30m, that included 0.34g/t Au over 12m and 0.46g/t Au over 5m. Multiple gold-bearing shear zones were also seen in the footwall of BM1 (403.0-405.0 and 420.15 – 422.0), returning 0.82g/t Au over 2m and 2.36g/t Au over 1.85m.

Gold Rock Camp – Big Master Additional High-Grade Areas

KW-23-009A

Hole KW-23-009A was drilled at a 132-degree azimuth into the BM1system. The near-vertical nature of these structures allow drilling at this orientation. This hole was designed to investigate a high-grade vertical plunge that was theorized to occur in the Big Master One system (Figure 4). This hole intersected multiple instances of a felsic dyke unit and at the target depth appear to be preferentially hosting mineralization. These felsic dykes are thought to be tracing strategic fluid pathways within the system and from this initial hole, they could significantly influence the distribution of gold within the system. This hole returned 26.11 g/t Au over 3.16 m including 79.80 g/t over 0.33 m within a mineralized quartz vein.

KW-23-010

Hole KW-23-010 were designed to test another potential high-grade wide and near-surface section of the BM2system, 400 meters south-east along strike of historic high-grade hole KW-23-26. The hole intersected pyrite mineralization within sheared mafic volcanics with strong biotite alteration, carbonate alteration and minor quartz veinlets. This hole intersected 3.70 g/t Au over 6.00 m including 10.60 g/t over 0.40 m.

KW-24-009 and KW-24-010

Hole KW-24-009 and KW-24-010 were designed to follow up in the high-grade shoot targeted by hole KW- 23-009. Hole KW-24-009 was a step-out to the south and was drilled 100 meters down plunge of Phase 2 drilling. This hole intersected 3.17 g/t gold over 4.0 meters including 19.34 g/t gold over 0.65 meters. These high-grade shoots typically have robust down plunge continuity. Hole KW-24-010 was drilled to test the possibility of a shallower plunge orientation, which seemed possible from the existing pierce points. Hole KW-24-010 hit geologically favourable structure but no significant gold mineralization.

Hole KW-24-009 drilled through the entire Big Master gold system. Drill hole KW-24-009 was also designed to test the hanging wall and footwall zones of the Big Master gold system and was drilled to extend through BM2 to BM1. These zones were not fully assayed by the previous operator but were confirmed by Dryden Gold in Phase 1 drilling. This hole shows the southern potential of the Big Master gold system where the mineralization is converging together and provides a future target for follow-up.

KW-24-013 and KW-24-014

Hole KW-24-014 was drilled on the same section as KW-24-009 to test the BM1 structure but did not intersect significant gold mineralization. Hole KW-24-013 was drilled 100 meters further to the

southwest (along strike) from KW-24-009. It returned a large interval of halo mineralization assaying 0.74 g/t gold over 10.50 meters.

KW-24-018

Hole KW-24-018 was drilled on BM1 to follow up on high-grade hole KW-23-009A and was drilled at a 132-degree azimuth and a dip of -69 degrees. This hole returned 3.19 g/t gold over 3.35m at a depth from 148.15 to 151.50m.

DGR-26-060C

Hole DGR-26-060C was drilled to test the additional intercepts in the "gap" between Big Master and Elora structures where only a few holes have mineralized structures to date. Additionally went through "Sparrow" target on the BM system at depth. It Intersected a white to smokey grey qtz-ank vein with probable tourmaline at 227m downhole, with shearing on the lower contact of the vein. This resulted in 4.30 m @ 3.38 g/t Au (incl. 0.50m @ 19.9 g/t Au). This shows potential of another large system continuous and parallel to Elora, BM1 and BM2, currently called Elora 2.

DGR-26-059

Hole DGR-26-059 was drilled to test the additional intercepts in the "gap" between Big Master and Elora structures where only a few holes have mineralized structures to date. Intersected multiple smaller shear veins and shear but with no strong alteration. Intersections on Elora HW and BM1/BM2 were smaller, again with no significant alteration to-date.

Gold Rock Camp – Big Master Infill Plunge Potential

KW-24-019, KW-24-020, KW-24-021, KW-24-022 and KW-24-023

Holes KW-24-019, -020 and -021 were all designed to test between two high-grade plunges observed in the BM2 gold system with the hypothesis that these two plunges may be one larger plunge. These holes returned moderate grade of 1.40 g/t gold over 3.00m (KW-24-019), 1.09 g/t gold over 4.20m and 0.88 g/t gold over 8.00m (KW-24-020), 0.43 g/t gold over 4.55m (KW-24-021), 1.20 g/t gold over 5.70m (KW-24-022) and 1.24 g/t gold over 4.93m (KW-24-023). This indicated that the high-grade plunge does not come together in this region but are two distinct plunges.

DGR-26-062

DGR-26-062 was drilled testing a gap in drilling at Treasure (BM2). The Drillhole consists of predominantly mafic flows with rear intermediate dykes. Treasure (BM2) occurs between 189.00-190.00 m, grading 4.56 g/t over 1.00 m and is defined by a silica flooded shear zone with numerous cm-scale quartz veins as well as, a 20 cm quartz vein. An additional hanging wall zone to BM2 occurs between 104.00-106.00 m, grading 0.51 g/t over 2 m defined by shear veining.

DGR-26-063

DGR-26-063 was drilled to take a deeper slice in the area around Treasure (BM2). The Drillhole consists of predominantly mafic flows with rear intermediate dykes. Mineralization occurs in a hanging wall structure to Big Master 2, between 125.00-127.00 m, grading 6.96 g/t Au over 2 m associated with a cryptic, ever so slight increase in silica flooding and quartz veining.

DGR-26-075 & DGR-26-076B

Two holes were drilled to test the down plunge potential of both Big Master 1 & 2 at the Barrelman and Tresure zones, respectively. DGR-26-075 & DGR-26-076B were drilled northwest between –60 to – 65 degrees and from different drill pad locations. Both intersected predominantly mafic volcanic flows with minor intervals of intermediate dykes. Mineralization: DGR-26-075 intersected 0.75 g/t Au over 1.80m from 134.50 in the hanging wall of Treasure (Big Master 2), and within the Treasure zone cut 14.0m of 0.14 g/t Au from 227.0m. 356.0m to 369.0m graded 1.35 g/t Au within the Barrelman zone (Big Master 1) and included 0.5m of 10.50 and 15.60 g/t Au from 356.50m and 364.00, respectively. Whereas DGR-076B intersected 1.50m of 0.23 g/t from 125.5m in the hanging wall of Treasure and 3.0m of 0.17 g/t Au in the hanging wall of Barrelman. Two 0.5m zones within Barrelman graded 9.85 g/t Au and 1.32 g/t Au, from 346.0m and 361.5, respectively. In addition, 0.6m at 6.56 g/t Au from 432.0 was cut in the footwall of the Barrelman zone.

Gold Rock Camp – Selby

KW-24-015 and KW-24-016

Two holes were drilled approximately 1.5km along strike of the Gold Rock area focused on the potential southern extension of Elora based on regional geology and historic sampling. Hole KW-24-015 was drilled at a 340-degree azimuth with a -50-degree dip and KW-24-016 was drilled at a 311-degree azimuth with a -50-degree dip. Both of these holes returned no significant values.

Mud Lake

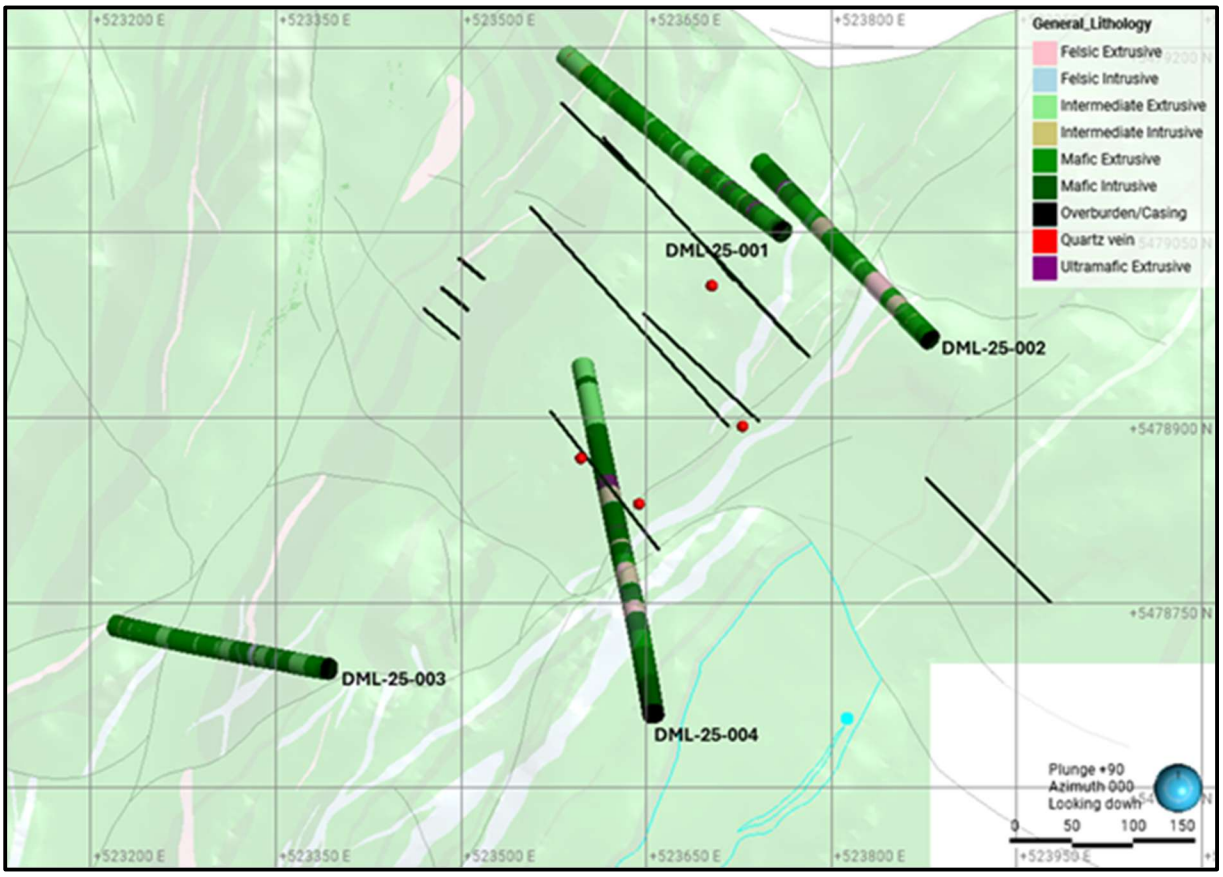

Plan map of the 4 drill holes with logged lithology drilled at Mud Lake. Geology and structural interpretations are from the 2024 field season; red dots represent historic shafts mined in the early 1900's and black traces represent historic drilling.

DSH-25-001

One of two holes that was a fence to step out and test the historic drilling and mine working. Dominantly mafic extrusives with intermediate flows and various mafic to ultramafic intrusives that represent as talc-schists. Multiple shear intersections and degrees of sericite alteration were seen marginal to quartz-carbonate veining that graded 2.18 g/t Au over 3.30m. Where veining had increased multiple smaller values of gold were also intercepted with no notable widths.

DSH-25-002

The completion of the two-fence testing historical drilling and the mine workings, with DML-25-001. Similar units of mafic flow and mafic to ultramafic altered intrusive identified as talc-schists. Less shearing identified in this drillhole but confirmation of a mapped fault zone at surface between 128.00 to 130.00m depth on hole. Visible gold localized to a singular quartz-carbonate vein grading 43.10 g/t Au over 0.50m starting at 76.5m depth. Marginal to the talc-schist returned 2.24 g/t Au over 1.10m.

DSH-25-003

DML-25-003 was drilled at the Quackenbush showing following up on historic surface workings and field samples from the 2024 field season. The drillhole consist of interbedded mafic and intermediate flows. A significant shear

zone occurs between approximately 67.00-73.00 m with significant quartz-carb veining. Mineralization is associated with this shear zone: 69-69.75 m, grading 0.43 g/t Au over 0.75 m and 71.21-73.04 m, grading 1.63 g/t Au over 1.83 m.

DSH-25-004

This drillhole was drilled as an exploration drillhole to further investigate interpreted folding of felsic to intermediate flows and follow-up on surface samples from the 2024 field season. The drillhole consists of a several felsic to intermediate to mafic flows intruded by gabbro. No significant mineralization, with the most significant mineralization occurring between in a weak to moderate shear zone between 337.50-342.50 m, with 340.00-342.00m, grading 0.45 g/t Au over 2.00m.

Sherridon

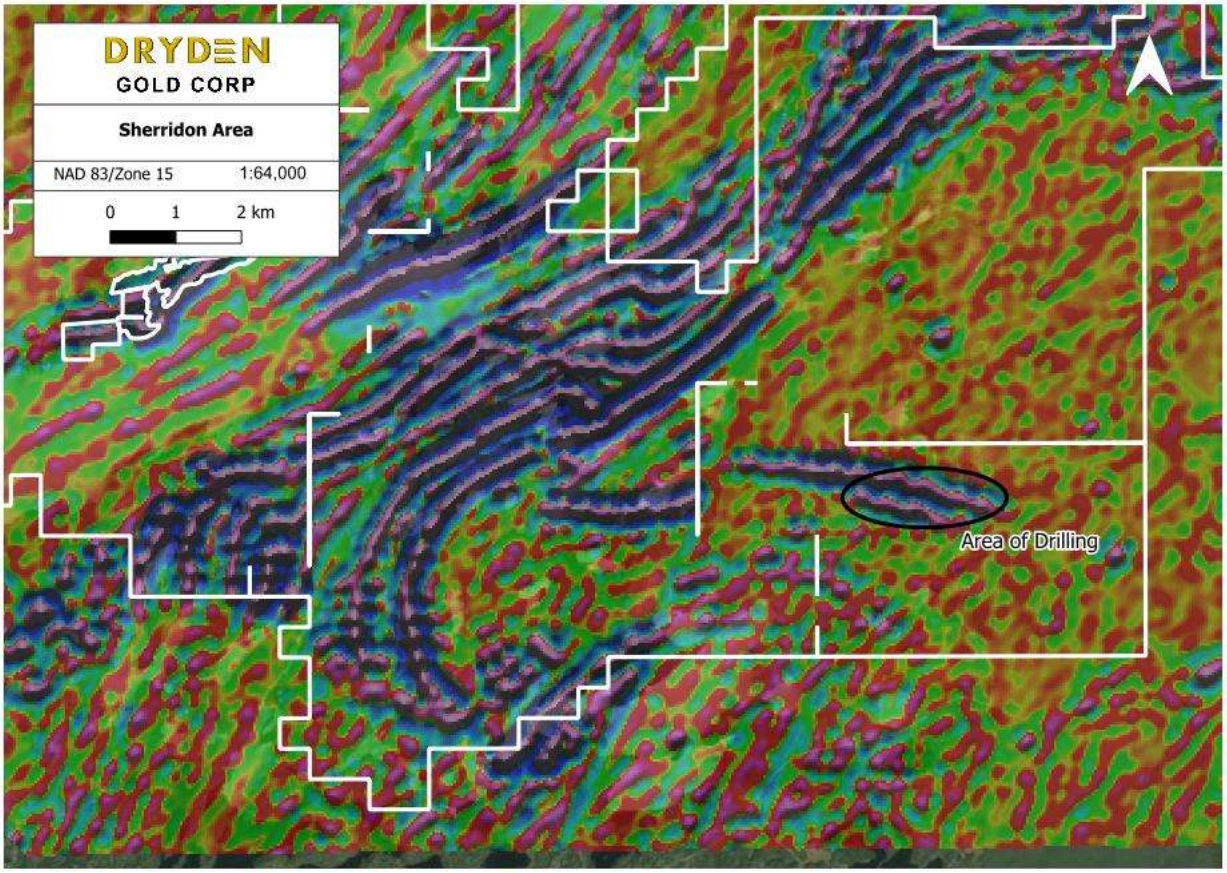

Plan map of the Sherridon with 2nd Derivative geophysics demonstrating the strike length potential of the deep-rooted ultramafic intrusions (magnetic highs trending E-W).

DSH-25-001

Hole DSH-25-001 was the only "deep" drill hole at Sherridon planned to intersect many of the north-east trending faults and any east-west trending structure visually seen on surface that appear parallel to the pyroxenite dykes believed to have an influence on the known surface mineralization. It intersected visible gold in a small 2mm sized veinlet close to surface at 44.80m depth. Various other 1.00m or less shears within basalt carried up to 5% pyrite and a massive pyroxenite was intersected at depth with no significant mineralization or alteration.

DSH-25-002

Hole DSH-25-002 was planned as a northern fence to DSH-25-001 testing the east-west trending structures more to the north, testing higher elevation than the previous drill hole. It continued to find various moderate shears and minor qtz-veining. A 2.25m wide shear zone intersected 5-10% pyrrhotite and chalcopyrite with various smaller veinlets.

DSH-25-003

Hole DSH-25-003 was planned closest to the known surface mineralization, drilled oblique to the known east-west structures due to topographical issues with the drill placement. It intersected multiple moderately sheared basalts with 5-15% sulfides of Py, Po and Cp. Most shears are between 20 – 50cm in thickness with exception of a 4.45m wide shear zone starting at 243.30m depth.

DSH-25-004

The purpose of DSH-25-004 was to step back from mineralization observed in DSH-25-001 and test continuity. Visible Gold was intersected within discreet, narrow shear veins at 79.65-79.7m, 113.47-113.58m, 140-140.28m, and 197.00 - 197.60m. Within these shears, pyrite and pyrrhotite was consistently observed ranging from 5-6% of the total composition of the veins.

DSH-25-005

The purpose of DSH-25-005 was to create a fence with DSH-25-004 testing continuity of mineralization observed in DSH-25-001. Visible gold was intersected within discreet, narrow shear veins at 49.1 - 49.11m and 372.29 - 372.31m. Within these shears 1.5 - 4% pyrite and chalcopyrite is present compositionally. Additionally, visible gold was observed within a pyrrhotite (1%) mineralized shear zone at 405.2-405.55m hosted in basalt.

DSH-25-006

DSH-25-006 was planned to step out from the fence created by DSH-25-004 and DSH-25-005, and to target the known pyroxenite to the north and along strike of the same magnetic feature identified as the pyroxenite. Mineralized shears within the drillhole range from 1-3m hosting up to 10% pyrite and pyrrhotite within veins.

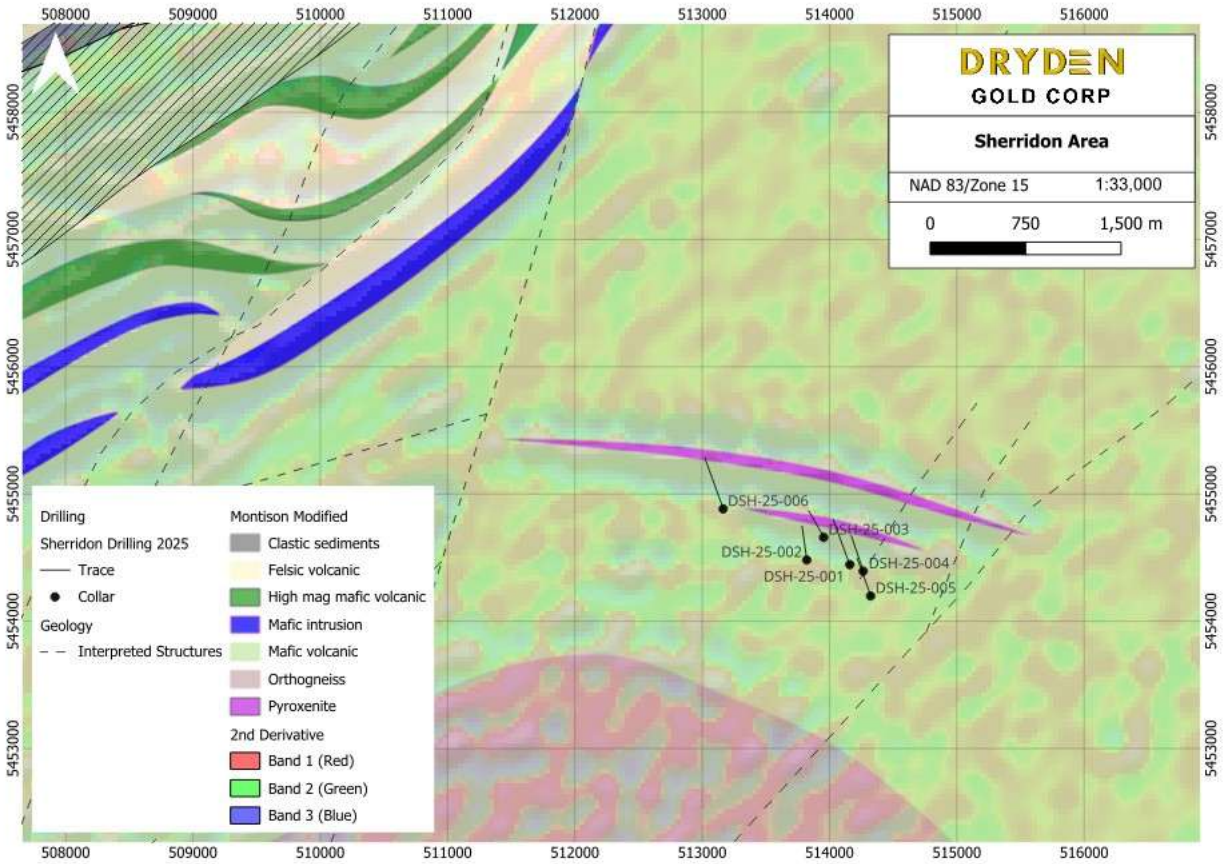

Plan map of the Sherridon regional exploration target. Historic Compilation underway to incorporate into the modelling/imagery. 2nd Derivative geophysics in the background of geologic map.

Hyndman

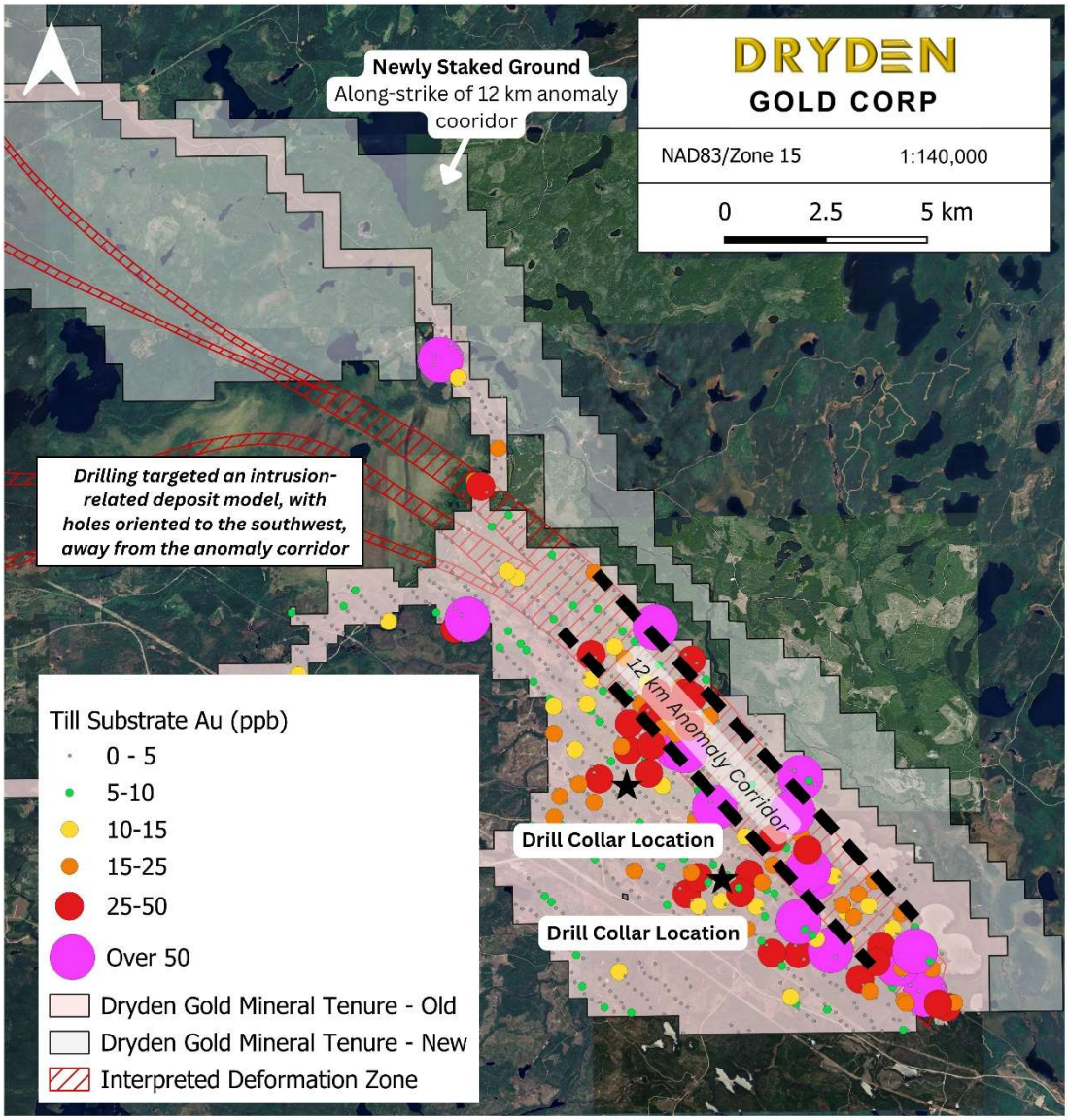

Hyndman Property with Gold-in-till results displaying the 12 km anomaly corridor, newly acquired land and drill collar locations

DHY-25-001

Drillhole DHY-25-001 was drilled to test the southern portion of the granodiorite and was completed to a final depth of 350m. The hole intersected a sequence dominated by intermediate intrusive, primarily granodiorite, with several intervals of mafic volcanics interpreted as basalt or mafic tuff. Quartz veining occurs intermittently along the entire length of the hole and is commonly associated with zones of foliation, shearing, and chlorite alteration. Alteration intensity varies from weak pervasive chlorite alteration to locally stronger zones associated with structural deformation and quartz veining.

Quartz and quartz-carbonate veins occur throughout the hole, ranging from mm-scale to cm-scale, from cloudy white to smoky transparent and often associated with shearing and potassic alteration along margins. Few veins have minor associated pyrite or pyrrhotite in fractures or along margins.

DHY-25-002

Drillhole DHY-25-002 was drilled to test the northern contact between mafics and upper northern margin of the granodiorite and was completed to a final depth of 200 m, the beginning of the fence through the intrusion. The hole intersected with a sequence dominated by mafic to intermediate volcanic rocks in the upper portion, transitioning into a mixed intrusive volcanic assemblage including granodiorite and minor felsic to intermediate dikes. Quartz and quartz-carbonate veining occur intermittently throughout the hole and is locally associated with strong silicification and foliation. Alteration is variable, commonly including silica flooding, chlorite alteration, localized carbonate veining, and localized biotite alteration.

From surface to 128 m, the hole intersected 1 to 14 m intervals of basalt intercalated with 0.2 to 11 m intervals of intermediate flows. The basalt units are described as fine grained, dark green to grey and locally weakly to strongly foliated. Alteration includes local pervasive weak to strong chloritization, silicification and carbonation associated with veining and intermittent disseminated and banded biotite alteration. The intermediate flows are fine grained, medium grey, and commonly display strong silicification and local quartz phenocrysts. A significant shear-hosted, white to smoky quartz vein approximately 60 cm thick occurs between 53.9 and 54.5 m, accompanied by strong silica alteration and folding of surrounding basalt. The quartz vein hosts sulphides in-filling fractures approximately 4% and along contacts accompanied by biotite. Around this vein, assay results show 0.53 g/tonne over 7.8 m, including 4.87 g/tonne over 50 cm at the upper contact of this vein.

Below approximately 128 m the hole continues through a sequence of intermediate volcanic rocks, dominantly granodiorite, with intermediate dikes and basalt intervals. The granodiorite occurs as medium grained, grey and massive to weakly foliated. Quartz-carbonate veins ranging from mm-scale to several cm thick occur along foliation and fractures within the granodiorite.

DHY-25-003

Drillhole DHY-25-003 was drilled to continue a fence to go through the granodioritic intrusion to test for structural continuity and was completed to a depth of 299 m. This hole intersected a sequence like that in DHY-25-001.

The hole intersected mostly granodiorite, described as coarse grained, dark grey and massive to moderately foliated. Minor quartz veining and carbonate-filled fractures occur locally throughout the hole. Between 43 and ~55 m, two 0.35 and 1.05 m intervals of intermediate dikes described as felsic to intermediate, aphanitic, greyish tan to pink and moderately foliated. Most significant assay results for this hole are from 55.1-60m at 0.12 g/tonne, including 0.28 g/tonne over 1.2m. At ~81 and 92 m are sets of 1-7 cm white quartz veins and flooding with weak to moderate potassic alteration and up to 4% fracture/vein-controlled pyrite.

DHY-25-004

Drillhole DHY-25-004 was drilled to test the southern contact margin of the northern portion of the granodiorite and was completed to a depth of 290 m. This hole is intersected dominantly with intermediate intrusives, primarily granodiorite in the upper portion with intervals of mafic volcanics, felsic dikes and quartz-feldspar porphyries in the lower portion. Quartz veining occurs intermittently throughout the hole. Alteration is variable, commonly including carbonaceous and potassic alteration, localized biotite alteration, and chlorite alteration in the mafic volcanic units.

From surface to ~229 m the hole intersected mostly granodiorite, described as coarse grained, grey and massive to moderately foliated, with intervals 0.6 to 3.6 m of mafic volcanics. These mafic volcanics are grey to green, fine grained, massive to moderately foliated, and few have pillow selvages. At 48.53 to 49.28 m there is a buff coloured felsic extrusive, very fine grained and moderately foliated. At 213.2-215.17 m and 267.76-270.88 m there is a quartz-feldspar porphyry unit described as quartz-rich with plagioclase phenocrysts and many black fractures cutting in the rock in a blocky pattern. The most significant assay result in the hole is just below this porphyry unit from 215.17 to 216.08 at 1.87 g/tonne. The lower porphyry is more weakly porphyritic and very silicious.

DHY-25-005

Drillhole DHY-25-005 was drilled to test the northern contact between mafics and upper northern margin of the granodiorite and was completed to a depth of 251 m. This hole is intersected, in the upper portion, felsic to intermediate intrusives (granodiorite) and in the lower portion, basalt and andesite. Narrow quartz veining occurs intermittently along the entire length of the hole, with minor pyrite and is commonly associated with zones of foliation, shearing, and chlorite alteration. Alteration intensity varies from local moderate to intense pervasive chlorite alteration with local potassic and albite alteration. From 30 to 30.34 m, intense potassic alteration with quartz flooding and intense pyrite banding/veining. The most significant assay result for this hole includes this interval, from 29.9 to 30.4 is 7.34 g/tonne. From 84.93 to 89.24 m, possibly pervasive albite alteration and weak potassic alteration.

DHY-25-006

Drillhole DHY-25-006 was drilled to test the southern intrusion portion of the granodiorite and was completed to a depth of 341 m. The hole intersected a sequence dominated by felsic intrusive, granodiorite, with several intervals of basalt, and intermediate intrusives interpreted as diorite. Quartz and quartz-carbonate veining occur intermittently along the entire length of the hole and is commonly associated with zones of foliation, shearing, and alteration. Alteration is variable with pervasive chlorite, potassic or biotite alteration as well as local zones of biotite, carbonate, and silica alteration.

Dryden Gold Technical Details – Field

Regional Gold-in-till

A total of 3,816 samples were collected. Sample collection was faster in the Sherridon area with ease of access to most portion of that project. Samples are sieved to <63 micro fraction and a super-trace Au + multi-element package (ALS - AuME-ST43) to detect trace/pathfinder elements. Below is depicting the main anomalies identified on the property to-date with additional interpretation to be completed by our team.

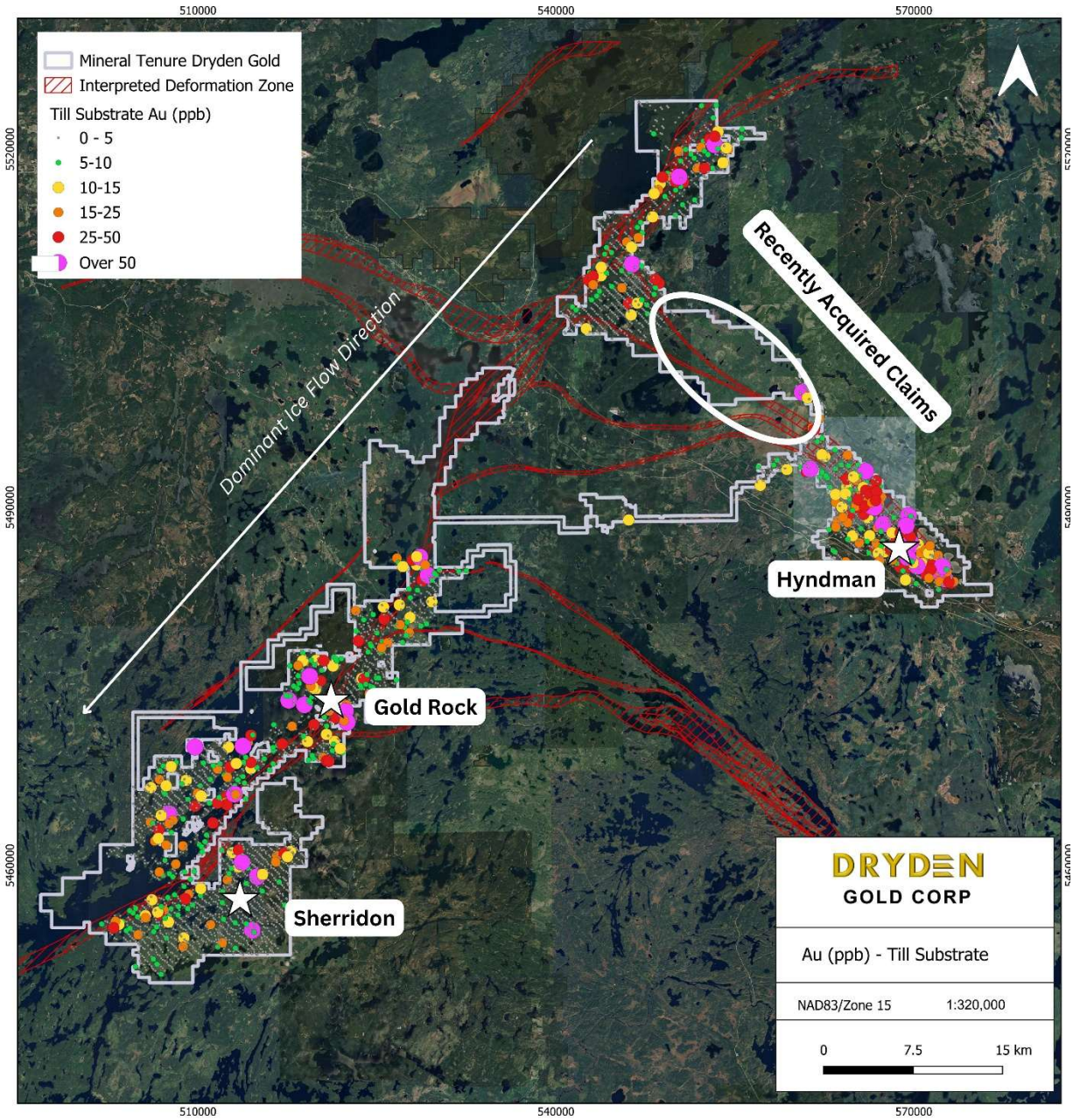

Gold-in-Till results displaying gold (ppb) across the Dryden Gold project area

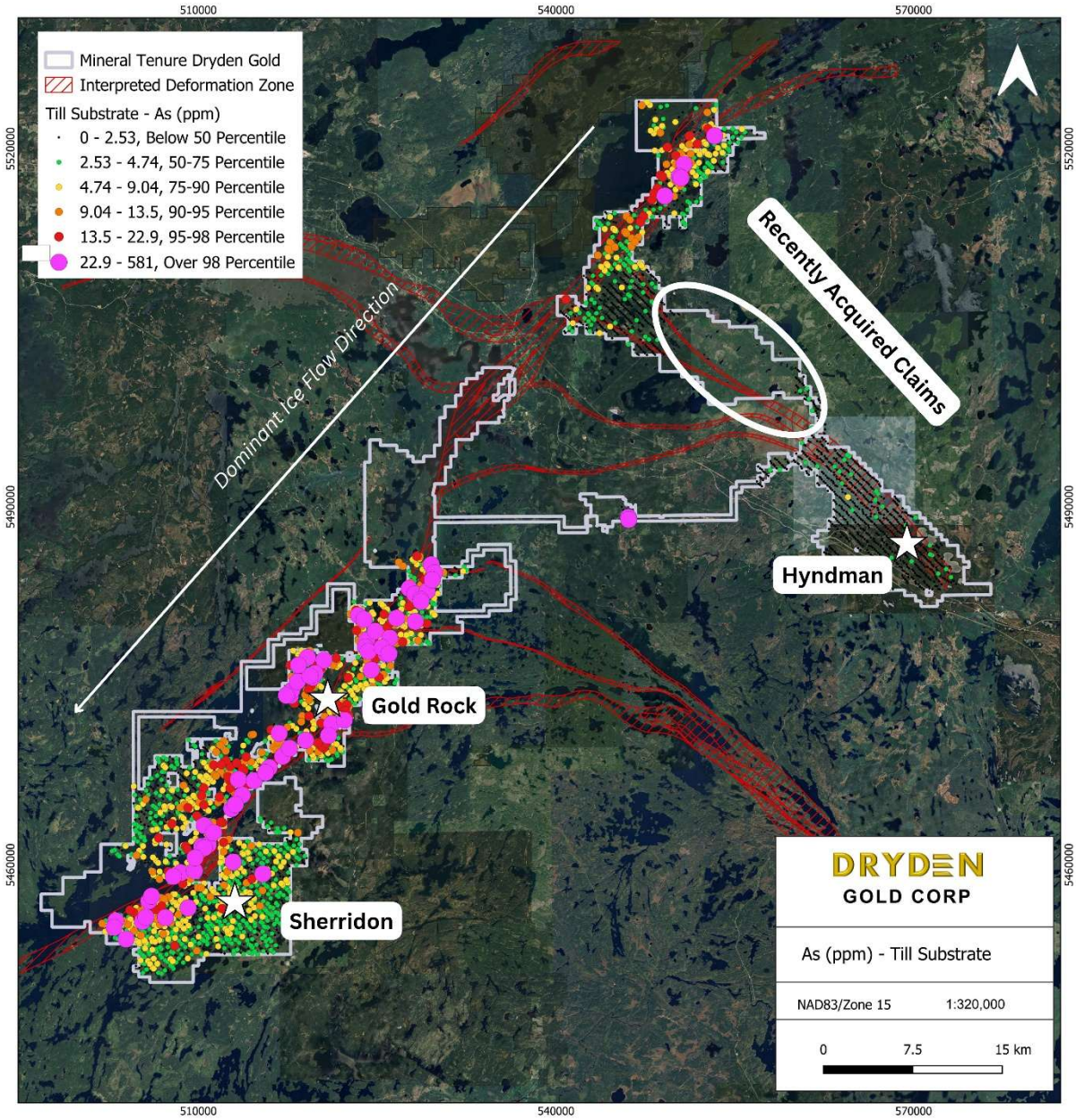

Till substrate results displaying arsenic (ppm) across the Dryden Gold project area

Table – 2026 field results released Sept 9th, 2026

Sample ID	Easting	Northing	General Lithology	Description	Au_G/T AU
489513	561,303	5,493,216	Shear Zone	Sample 70:30 sugary vein with wallrock ribbons and wallrock, 1% pyrite	31.2
489519	561,302	5,493,217	Quartz vein	sugary 10 cm quartz vein, awhite and rust-spotted, minor wallrock	18.1

Sample ID	Easting	Northing	General Lithology	Description	Au_G/T AU
489518	561,301	5,493,218	Felsic Intrusive	Sample of granitic dike and quartz vein (70:30) from fold hinge; dike with strong ankerite, irrgular quartz-ankerite veining, ~1% disseminated pyrite	5.38
489576	550,318	5,517,669	Quartz vein	Richest vein area, vein ~20 cm thick breccia, quartz-ankerite with angular wallrock, xenos strong ankerite rimming clasts, moderate chlorite alt, some strong rusty pockets, but ~2% pyrite overall, disseminated	2.09
489572	550,320	5,517,675	Mafic Extrusive	Sample of heavy Fe-carb, strong foliationchlorite, mafic volcanics, minor quartz-ankerite stringers, 2% pyrite, concentrated along fractures within south part of showing	1.51
489511	561,312	5,493,212	Felsic Intrusive	Wallrock (90%) and sugary reddish veinlets, ~2% fine pyrite in boudinaed felsic dikelet	1.11
489569	550,319	5,517,675	Mafic Extrusive	Sample of wallrock in higne area strong rust/ankerite; 5% fine disseminated pyrite	0.862
489578	550,119	5,517,820	Mafic Extrusive	Sample of sheared wallrock, mafic volcanic? Strong ankerite, moderate sericite, chlorite, 1% disseminated pyrite	0.375
489571	550,320	5,517,674	Quartz vein	Sample of 10 cm quartz-ankerite vein, mafic wallrock, intense ankerite, quartz vein heavily fractured by ankerite seams, ~3% dissemianted pyrite in vein and wallrock	0.355
489517	561,302	5,493,217	Quartz vein	Sample of 5 cm quartz ankerite vein in papery shear at fold axis; stron gankeirte fractures, much more than usual, ~5% pyrite	0.229
489554	565,001	5,490,051	Intermediate Intrusive	Wallrock sampled, ~50% vein, with pocket of coarse quartz-muscovite-ankeirte, bleached wallrock	0.213
489514	561,303	5,493,216	Quartz vein	~10 cm sugary quartz vein, minor wallrock	0.209
489562	550,376	5,517,804	Porphyry	Bleached white 7pf1 feldspar porphyry, moderate stockwrok of ankerite veinlets to 0.5 cm, ~15% dissemianted pyrite as fine "dustins" and coarse cubes. Note; tourmaline slickenlines here painting foliation = 48>299	0.18
489561	550,377	5,517,804	Porphyry	Float, strongly foliated 7pf1 feldspar porphyry crackle breccia of ankerite veinlets in foliation and cross-cutting; ~10% fine disseminated pyrite	0.145

Sample ID	Easting	Northing	General Lithology	Description	Au_G/T AU
489577	550,117	5,517,818	Quartz vein	Sample of vein and 20% wallrock, strongly Fe-carb fractured quartz, 0.5% pyrite disseminated	0.113
489556	550,378	5,517,803	Porphyry	in-situ, from sulphidic core, 7pf1 feldspar porphyry, pale greenish colour (sericite?); strong ankerite crackle breccia; strong foliation, ~5% disseminated pyrite, deeply rotted rind	0.101
489546	565,108	5,490,109	Quartz vein	Local float, 1 cm ein, no halo; ~50% glassy quartz, 50% coarse FRESH pyrite, in foliated diorite	0.072
489568	550,319	5,517,675	Quartz vein	Sample of "flloding-like" ~50 cm quartz-ankerite vein, ~20% dissemianted pyrite, minor angular mafic fragments	0.067
489512	561,311	5,493,212	Felsic Intrusive	50:50 wallrock and granitic veinlet, ~2% pyrite in sugary dikelet	0.061
489515	561,303	5,493,216	Shear Zone	sample of papery margin shear, strong chlorite and ankerite	0.053
489553	565,001	5,490,051	Quartz vein	NW end of zone, sugary 10 cm quartz vein, bright red with minor malachite stains, includes ~20% wallrock with minor Fe-carb alteration and 0.5% disseminated pyrite	0.03
489525	561,405	5,493,272	Felsic Intrusive	In-situ altered granite; strongly rusty	0.029
489516	561,301	5,493,218	Shear Zone	Sample of papery shear, strong ankerite and pyrite	0.025
489521	561,300	5,493,219	Shear Zone	sample of shear next to cross-fracture (doesn't directly sample cross-fracture); strong ankerite and chlorte, sheared massive basalt, minor tore up quartz stringers	0.025
489534	561,372	5,493,165	Felsic Intrusive	Granite with quartz vein stockwork, (5%), minor biotite alt, wallrock shear, \3% disseminated pyrite	0.022
489539	565,069	5,490,172	Intermediate Intrusive	Diorite, sparsely veinied (5% locally?), veins sugary, white, coarse muscovite flakes, ~1% fine disseminated pyrite wallrock not altered but up to 1% pyrite diseminated over 1 inch haloes	0.021
489535	561,373	5,493,167	Felsic Intrusive	Granite sample, 1 cm sugary quartz vein (10%), heavy rust, 5% disseminated pyrite	0.017
489575	550,317	5,517,668	Shear Zone	Sheared basalt, ~10 cm from vein; bland, mod chlorite and weak ankerite lateration, some rusty biotite	0.016
489526	561,405	5,493,272	Mafic Intrusive	Sample from spoil pile, coarse leucogabbro, strong foliation, chalky appearance (sericite?); biotite =	0.012

Sample ID	Easting	Northing	General Lithology	Description	Au_G/T AU
				carbonate = strong, rusty/rotted (some pyrite? Mostly rotted outï¿½)	
489574	550,318	5,517,667	Quartz vein	quartz-ankerite veining brecciating granite, classic hydrofracturing bx appearance, 1% dissemianted pyrite, granite is weakly ankerite altered	0.012
489529	561,425	5,493,007	Mafic Intrusive	Unusual subangular medium-grained gabbro or MV cut by 1-3 cm veins of RICH ankerite, pyrite and tourmaline, forming black-brown sprays up to ~2 cm	0.011
489528	561,404	5,493,272	Felsic Intrusive	Granite with glassy quartz veinlets to ~1 cm (20% of sample), maybe 5% pyrite, some fresh, disseminated on wallrock and as coarse cubes in veins	0.01
489559	550,378	5,517,802	Porphyry	Float sheared 7pf1 feldspar porphyry, ~10% sugary quartz vein, no pyrite?	0.01
489573	550,319	5,517,666	Felsic Intrusive	Fractured granite, strong ankerite, 1% disseminated pyrite	0.01
489522	561,303	5,493,217	Mafic Extrusive	sample of "typcial" wallrock, amphibole facies massive basalt, massive texture, fine-medium-grained, strongly foliated, moderate ankerite, weak chlorite, no pyrite oberved	0.009
489558	550,376	5,517,802	Porphyry	7pf1 feldspar porphyry from outside of shear (~1 m from shear); no foliation; ankerite = mod = chlorite, sericite = weak, very minor ankerite veinlets, ~1% pyrite disseminated and in ankerite vein	0.009
489527	561,405	5,493,272	Felsic Intrusive	Fine-grained granite, less weathered, contains ~5% fine evenly disseminated pyrite	0.008
489536	561,375	5,493,168	Felsic Intrusive	3 cm seam shear and vein (15%) in granite; clots of pyrite to \6% associated with sugary quartz vein; sericite in vein; very favourable	0.007
489566	550,434	5,517,705	Mafic Extrusive	Sample of intensely ankerite altered mafic volcanic pocket (0.5 x 0.5 cm?); on margin of j7pf1 feldspar porphyry, ~2% very fine disseminated pyrite	0.007
489531	561,372	5,493,174	Mafic Extrusive	Sheared and altered (biotite altered?) massive basalt, from core of shear; ~2% disseminated pyrite	0.006
489549	565,118	5,490,090	Quartz vein	Site next to low-ground, local float (sitting on well-veined diorite); strong pocket-like vein of quartz-biotite-Fe-carb, coarse muscovite (to 2 cm), thic bleach/Fe-carbonate haloes; a solid	0.006

Sample ID	Easting	Northing	General Lithology	Description	Au_G/T AU
				seam of muscovite and coarse pyrite, some fresh, about 5%, very	
489581	545,518	5,508,390	Mafic Extrusive	Sample, local 1m massive basalt float, 3% pyrrhotite, as dissemainted grains and streaks, 1/2 inch weathering rind (just po? "could" have some associated carb)	0.006
489501	569,902	5,492,025	Felsic Intrusive	Several m-scale, subangular boulders of amphibole-biotite granodiorite by the roadside, showing similar min (sub-localï¿½). Granodiorite is strongly foliated to shear; cut by a rusty fine-meidum grained biotite-granite dike with ~1% disseminated pyrite,	0.0025
489502	569,919	5,491,999	Felsic Intrusive	Other side of road. Angular, ~30 cm float, fine-medium grained biotite granite? "Bleached/pyrite-scorched" appearance, inch-thick rust rim, sulphur smell, some fine pyrite evident (mostly rotted out?), associated with biotite, otherwise no alteration o	0.0025
489503	569,935	5,492,004	Felsic Intrusive	Another angular, slab-like float, 30 x 15 x 5 cm, sheared pink granite? Some phase (ï¿½ hornblende?) has been heavily replaced by epidote and hclorite, while pink kspar is fresh, giving a bright, colourful, sheared appearance; also, moderately rusty, may	0.0025
489504	569,220	5,491,161	Quartz vein	Sample of 10 cm glassy quartz vein, with a rusty seam on the margin	0.0025
489505	569,220	5,491,161	Felsic Intrusive	Sample of wallrock and 10% vein, rusty biotite along margin, hosted in fine felsic intrusive (biotite granite?)	0.0025
489506	569,527	5,490,943	Intermediate Intrusive	Sample of rusty diorite 0.5% pyrite on fractures, glassay/rusty quartz veins to 0.5 cm	0.0025
489507	569,633	5,490,853	Metamorphic	Sample of rusty glassy quartz vein (30%) and rusty gneissic wallrock, from large boulder	0.0025
489508	569,636	5,490,851	Felsic Intrusive	sample of rusty grnaite, small subangular float in ditch next to large boulder. Heavy rust (disseminated pyrite?), otherwise mostly unaltered	0.0025
489509	561,354	5,493,326	Ultramafic Intrusive	Sample from 1 cm mineralized quartz-ankerite vein, 5% grainy pyrite,	0.0025

Sample ID	Easting	Northing	General Lithology	Description	Au_G/T AU
				includes ~80% unaltered "pyroxenite" wallrock	
489523	561,077	5,493,280	Felsic Intrusive	Float, unusual sample, subangular (part of semi-local float field?); unit is tan-white, fine-grained felsic, massive appearance and weak foliation, maybe a felsic dike but contains small mafic fragments, with modest but favourable min, disseminated anker	0.0025
489524	561,405	5,493,272	Mafic Intrusive	Sample of soft, sheared gabbro/wallrock, intense chlorite & biotite alteration	0.0025
489532	561,369	5,493,170	Felsic Intrusive	Granite? Bleached, with 1 cm bleached "veinlets" haloing a seam of biotite, 0.5% disseminated pyrite	0.0025
489533	561,369	5,493,170	Felsic Intrusive	Sample from wider (15 cm?) granitic dike in core. STRONG silica flooding, moderate ankerite, 3% fine disseminated pyrite	0.0025
489537	565,112	5,490,159	Porphyry	Sugary-milky white bullish-looking quartz veins, (30%?) in pink-stained qfp	0.0025
489538	565,112	5,490,159	Porphyry	Weaker veining (10%?), in a strongly foliation marginal QFP section, 0.2% pyrite and biotite disseminated in wallrock	0.0025
489541	565,076	5,490,163	Intermediate Intrusive	Medium-grained diorite, weak foliation, local "pocket" of strong bleaching + Fe-carb and muscovite, minor pyrite, one glassy quartz veinlelt, alteration is maybe 50% of rock	0.0025
489542	565,082	5,490,146	Quartz vein	Local jumbled blocks on top of outcrop, rich local pockets of bleaching/Fe-carb/muscovite alteration, associated with irregular veinlets of ankerite/muscovite/biotite/pyrite/tourmaline; quartz mainly absent. Alteration and veins 50% of sample? But spor	0.0025
489543	565,087	5,490,132	Quartz vein	3 cm quartz vein, deep red colour (abundant rotted pyrite? Up to 10%?); with strong but narrow (0.5 cm) bleach/carb/muscovite halo	0.0025
489544	565,101	5,490,118	Quartz vein	Local vein float, deep red quartz ein, strong but patchy associated bleaching, maybe 5% overall, vein and alteration maybe 20% of outcrop here locally	0.0025

Sample ID	Easting	Northing	General Lithology	Description	Au_G/T AU
489545	565,102	5,490,114	Quartz vein	Sample of deep red, sugary to glassy, ptygmatically folded quartz vein (20% rotted pyrite?); with 0.5 cm bleached haloes; local float	0.0025
489547	565,108	5,490,109	Quartz vein	Weird piece, local float, thick bleach/Fe-carb rim, ~5 cm pocket, open-growth quartz, euhedral muscovite xstals to 2 cm, rich Fe-carb and coarse rotted pyrite (5%?)	0.0025
489548	565,116	5,490,100	Intermediate Intrusive	Sample of "diatreme"; 6% pryite, irregular quartz veining, strong bleaching and Fe-carb	0.0025
489551	565,002	5,490,050	Quartz vein	SE end of zone, sample of 25 cm ribbon, sugary quartz vein, minor wallrock (5%),j strong ankeirte, sericite, muscovite, chlorite in ribbson; 1% disseminated pyrite	0.0025
489552	565,002	5,490,050	Quartz vein	Sample from wallrock (10 cm from vein); pockets of coarse quartz-ankeirte-muscovite, with bleach haloes of Fe-carb, muscovite (albite?)	0.0025
489555	565,001	5,490,059	Quartz vein	10 cm glassy-sugary quartz ein, 2% pyrite, ribbons of chlorite-biotite, muscovite, ankerite	0.0025
489557	550,378	5,517,803	Porphyry	In-situ; sheared 7pf1 feldspar porhpyry on margin of shear; strong Fe-carb, moderated sericite/chlorite; no pyrite	0.0025
489563	550,371	5,517,775	Shear Zone	Local float, similar papery shear, but with mm-scale quartz veinlets; intense ankerite/chlorite, no min observed	0.0025
489564	550,423	5,517,661	Porphyry	Sample of local float, 7pf feldspar porphyyr, ~5% strong quartz-ankerite veining	0.0025
489565	550,420	5,517,720	Felsic Intrusive	Local float, strong ankeirte, fine granite with ~5% quartz-ankerite stringers	0.0025
489567	550,417	5,517,726	Quartz vein	Sample of mafic volcanic at contact, ~15% quartz-ankerite veins to 5 m with pale green sericite	0.0025
489579	550,121	5,517,833	Quartz vein	Sample, milky 5 cm quartz-ankerite richly rusty wallrock	0.0025
489582	545,518	5,508,390	Mafic Extrusive	Float ~5 m SW along small rock face, similar 1m; some non-magnetic veinlets of pyrrhotite to 1mm; ~5% pyrrhotie, moderate foliation.	0.0025

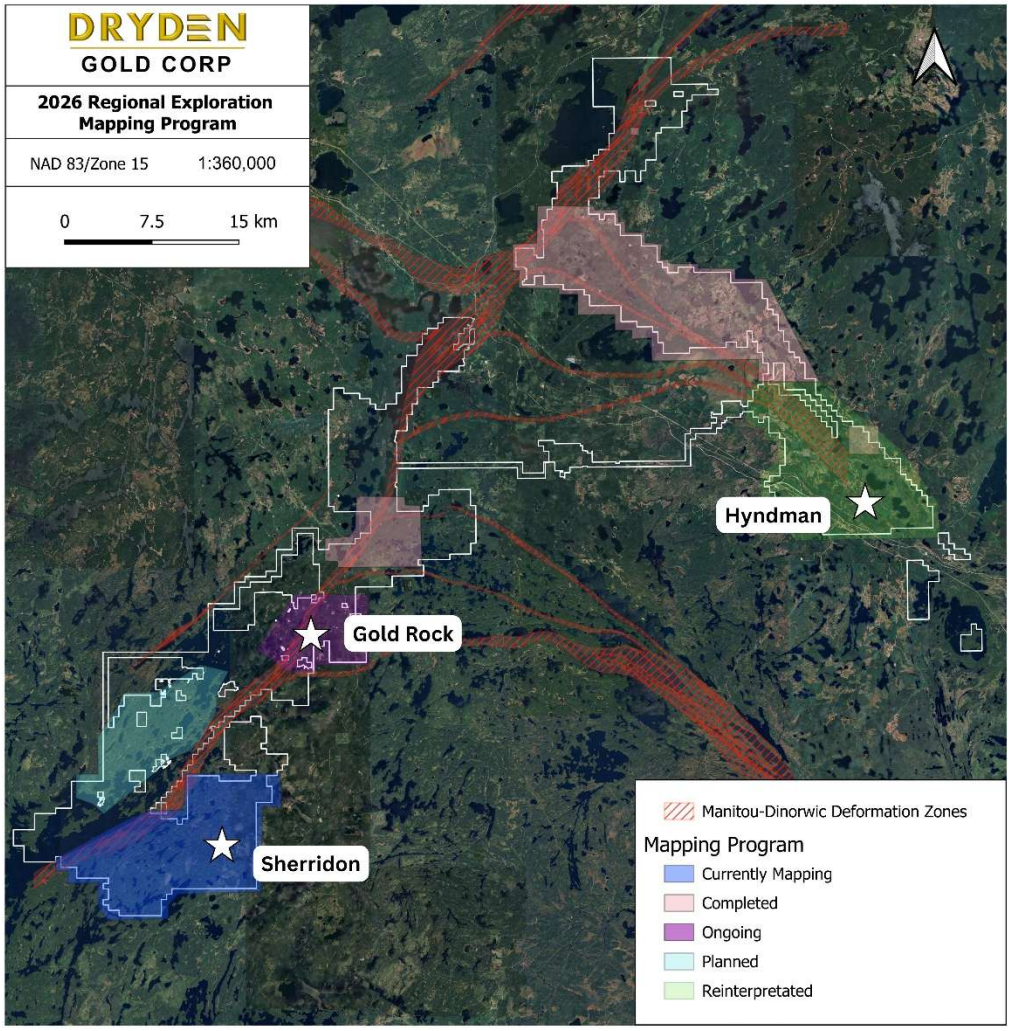

2026 Mapping Progress

Table – 2026 field results pending assays Sept 9th, 2026

Sample ID	Easting	Northing	Status
2412401	528,620	5,485,799	Assays Pending
2412402	529,404	5,485,123	Assays Pending
2412403	528,912	5,480,010	Assays Pending
2412404	528,179	5,482,918	Assays Pending
4214205	528,518	5,482,705	Assays Pending
2412406	529,148	5,482,780	Assays Pending
2412407	528,660	5,483,135	Assays Pending
2412408	529,156	5,483,046	Assays Pending
2412409	528,510	5,484,395	Assays Pending

Sample ID	Easting	Northing	Status
2412410	530,582	5,484,452	Assays Pending
2412411	529,732	5,485,664	Assays Pending
2412451	525,212	5,474,526	Assays Pending
2412452	525,167	5,474,340	Assays Pending
2412453	525,216	5,474,362	Assays Pending
2412454	525,283	5,474,305	Assays Pending
2412455	559,082	5,500,072	Assays Pending
2412456	551,133	5,505,256	Assays Pending
2412457	543,824	5,506,694	Assays Pending
2412458	543,729	5,509,736	Assays Pending
2412459	544,220	5,510,504	Assays Pending
2412460	542,684	5,508,242	Assays Pending
2412461	550,483	5,505,631	Assays Pending
2412462	549,809	5,504,555	Assays Pending
2412463	548,996	5,503,983	Assays Pending
2412464	546,082	5,508,251	Assays Pending
2412465	546,392	5,508,957	Assays Pending
2412466	546,917	5,504,863	Assays Pending
2412467	548,621	5,504,552	Assays Pending
2412468	548,240	5,504,616	Assays Pending
2412469	558,525	5,500,634	Assays Pending
2412471	553,400	5,500,000	Assays Pending
2412472	543,707	5,505,514	Assays Pending
2412473	546,702	5,514,594	Assays Pending
2412474	513,932	5,454,773	Assays Pending
2412475	513,932	5,454,782	Assays Pending
2412476	513,062	5,455,272	Assays Pending
2412477	513,373	5,458,209	Assays Pending
2412478	513,542	5,458,277	Assays Pending
2412479	513,996	5,458,554	Assays Pending
2412481	513,996	5,458,554	Assays Pending
2412482	513,996	5,458,554	Assays Pending

Sample ID	Easting	Northing	Status
2412483	513,996	5,458,554	Assays Pending
2412484	513,972	5,458,490	Assays Pending
2412485	513,815	5,458,286	Assays Pending
2412486	514,121	5,458,670	Assays Pending
2412487	514,108	5,458,662	Assays Pending
2412488	514,110	5,458,664	Assays Pending
2412489	514,102	5,458,662	Assays Pending
2412490	515,311	5,454,432	Assays Pending
2412491	515,792	5,453,147	Assays Pending
2412492	515,759	5,453,254	Assays Pending
2412493	515,760	5,453,246	Assays Pending
2412494	515,870	5,453,370	Assays Pending
2412495	507,538	5,457,075	Assays Pending
2412496	507,549	5,457,060	Assays Pending
2412497	515,015	5,455,065	Assays Pending
2412498	515,602	5,459,016	Assays Pending
2414501	522,275	5,477,093	Assays Pending
2414502	522,299	5,476,815	Assays Pending
2414503	522,450	5,477,060	Assays Pending
2414504	522,190	5,477,042	Assays Pending
2414505	522,143	5,477,321	Assays Pending
2414506	521,997	5,477,140	Assays Pending
2414507	521,959	5,477,162	Assays Pending
2414508	521,958	5,477,161	Assays Pending
2414509	521,958	5,477,160	Assays Pending
2414510	521,461	5,476,655	Assays Pending
2414511	520,541	5,475,210	Assays Pending
2414512	520,540	5,475,209	Assays Pending
2414513	520,725	5,475,407	Assays Pending
2414514	521,143	5,475,341	Assays Pending
2414515	521,143	5,475,341	Assays Pending
2414517	521,025	5,475,160	Assays Pending

Sample ID	Easting	Northing	Status
2414518	521,058	5,475,107	Assays Pending
2414519	521,074	5,475,008	Assays Pending
2414521	521,108	5,474,900	Assays Pending
2414522	525,105	5,472,642	Assays Pending
2414523	524,735	5,472,611	Assays Pending
2414524	524,097	5,474,836	Assays Pending
2414525	524,370	5,474,705	Assays Pending
2414526	526,124	5,472,757	Assays Pending
2414527	525,760	5,472,958	Assays Pending
2414528	525,297	5,474,294	Assays Pending
2414529	525,297	5,474,294	Assays Pending
2414530	525,302	5,474,295	Assays Pending
2414531	525,293	5,474,304	Assays Pending
2414532	523,315	5,473,510	Assays Pending
2414534	522,831	5,473,686	Assays Pending
2414535	524,131	5,475,949	Assays Pending
2414536	524,122	5,475,954	Assays Pending
2414537	524,118	5,475,952	Assays Pending
2414538	564,672	5,496,839	Assays Pending
2414539	563,822	5,498,297	Assays Pending
2414541	561,660	5,502,901	Assays Pending
2414542	559,297	5,502,914	Assays Pending
2414543	558,812	5,504,054	Assays Pending
2414544	558,952	5,504,221	Assays Pending
2414545	543,461	5,505,136	Assays Pending
2414546	543,476	5,505,161	Assays Pending
2414547	542,477	5,505,173	Assays Pending
2414548	543,454	5,505,195	Assays Pending
2414549	543,585	5,505,312	Assays Pending
2414550	543,646	5,505,353	Assays Pending
2414551	524,432	5,475,333	Assays Pending
2414552	524,688	5,475,256	Assays Pending

Sample ID	Easting	Northing	Status
2414553	524,684	5,475,250	Assays Pending
2414554	524,689	5,475,253	Assays Pending
2414555	524,702	5,475,261	Assays Pending
2414556	524,700	5,475,249	Assays Pending
2414557	524,681	5,475,249	Assays Pending
2414558	524,686	5,475,246	Assays Pending
2414559	524,699	5,475,248	Assays Pending
2414560	524,685	5,475,252	Assays Pending
2414561	526,441	5,472,180	Assays Pending
2414562	522,956	5,476,333	Assays Pending
2414564	523,684	5,475,264	Assays Pending
2414565	524,520	5,475,839	Assays Pending
2414566	524,137	5,475,945	Assays Pending
2414567	523,117	5,476,867	Assays Pending
2414568	523,470	5,476,259	Assays Pending
2414569	524,151	5,475,948	Assays Pending
2414570	524,143	5,475,934	Assays Pending
2414571	544,079	5,506,087	Assays Pending
2414572	544,164	5,506,111	Assays Pending
2414573	544,918	5,506,314	Assays Pending
2414574	544,429	5,507,040	Assays Pending
2414575	544,084	5,508,378	Assays Pending
2414576	544,191	5,508,284	Assays Pending
2414577	548,510	5,505,958	Assays Pending
2414578	550,943	5,501,260	Assays Pending
2414579	550,547	5,504,961	Assays Pending
2414581	543,638	5,505,373	Assays Pending
2414582	543,635	5,505,368	Assays Pending
2414583	543,633	5,505,361	Assays Pending
2414584	543,670	5,505,377	Assays Pending
2414585	543,670	5,505,377	Assays Pending
2414586	543,660	5,505,384	Assays Pending

Sample ID	Easting	Northing	Status
2414587	543,672	5,505,378	Assays Pending
2414588	544,418	5,508,129	Assays Pending
2414589	544,465	5,508,088	Assays Pending
2414590	543,024	5,505,322	Assays Pending
2414591	543,024	5,505,322	Assays Pending
2414592	543,024	5,505,322	Assays Pending
2414593	542,998	5,505,468	Assays Pending
2414594	543,488	5,505,120	Assays Pending
2414595	543,488	5,505,120	Assays Pending
2414596	543,488	5,505,120	Assays Pending
2414597	553,290	5,502,069	Assays Pending
2414598	555,185	5,499,929	Assays Pending
2414599	543,486	5,505,118	Assays Pending
2414601	515,204	5,461,532	Assays Pending
2414602	518,691	5,460,789	Assays Pending
2414603	514,312	5,461,884	Assays Pending
2414604	514,641	5,460,817	Assays Pending
2414605	514,442	5,460,004	Assays Pending
2414606	511,837	5,460,464	Assays Pending
2414607	513,568	5,459,497	Assays Pending
2414651	543,837	5,506,126	Assays Pending
2414652	544,780	5,506,110	Assays Pending
2414653	541,227	5,506,111	Assays Pending
2414654	513,867	5,458,669	Assays Pending
2414655	513,867	5,458,664	Assays Pending
2414656	505,415	5,454,456	Assays Pending
2414657	504,491	5,455,214	Assays Pending
2414658	504,502	5,455,038	Assays Pending
2414659	506,552	5,453,713	Assays Pending
2414661	506,583	5,453,731	Assays Pending
2414662	507,329	5,454,000	Assays Pending
2414663	509,080	5,454,303	Assays Pending

Sample ID	Easting	Northing	Status
2414664	511,991	5,455,580	Assays Pending
2414665	515,114	5,455,357	Assays Pending
2414666	516,072	5,455,701	Assays Pending
2414667	516,305	5,455,977	Assays Pending
2414668	516,536	5,455,892	Assays Pending
2414608	512,416	5,459,614	Assays Pending
2414609	512,458	5,459,355	Assays Pending
2414610	512,722	5,459,181	Assays Pending
2414611	512,722	5,459,181	Assays Pending
2414612	512,572	5,461,705	Assays Pending